 **GPS Map Camera**



Google


Bengaluru, Karnataka, India

TrackNerd GPS Pvt Ltd AIC-DSU Innovation Foundation, Hosur Rd, near Kudlu Gate, Kudlu Gate, Srinivasa Nagar, Hal Layout, Singasandra, Bengaluru, Karnataka 560068, India

Lat 12.88776°

Long 77.64291°

26/04/23 10:02 AM GMT +05:30



 **GPS Map Camera**



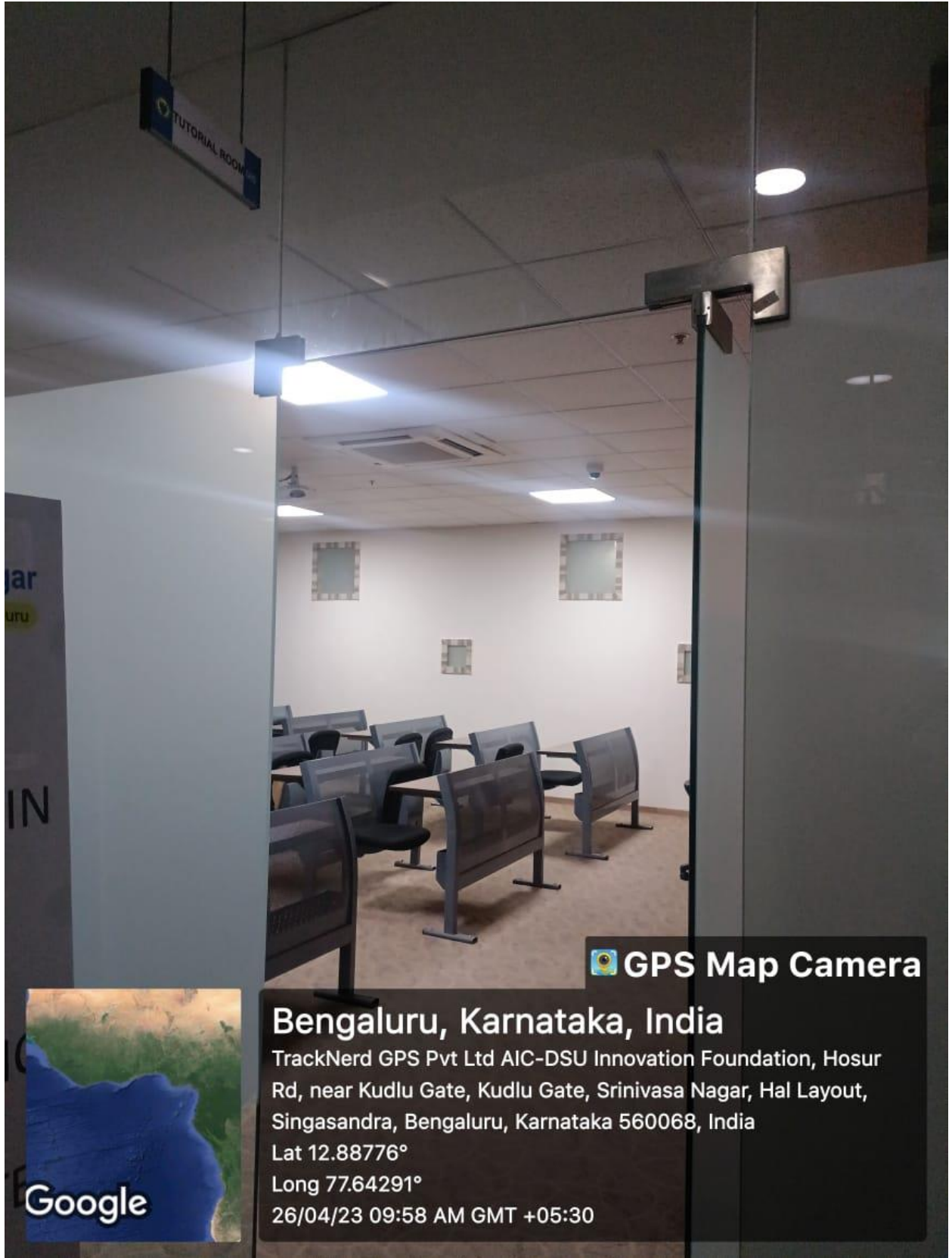
Bengaluru, Karnataka, India

TrackNerd GPS Pvt Ltd AIC-DSU Innovation Foundation, Hosur Rd, near Kudlu Gate, Kudlu Gate, Srinivasa Nagar, Hal Layout, Singasandra, Bengaluru, Karnataka 560068, India


Lat 12.88776°

Long 77.64291°

26/04/23 10:00 AM GMT +05:30



TUTORIAL ROOM

 **GPS Map Camera**

Bengaluru, Karnataka, India

TrackNerd GPS Pvt Ltd AIC-DSU Innovation Foundation, Hosur Rd, near Kudlu Gate, Kudlu Gate, Srinivasa Nagar, Hal Layout, Singasandra, Bengaluru, Karnataka 560068, India

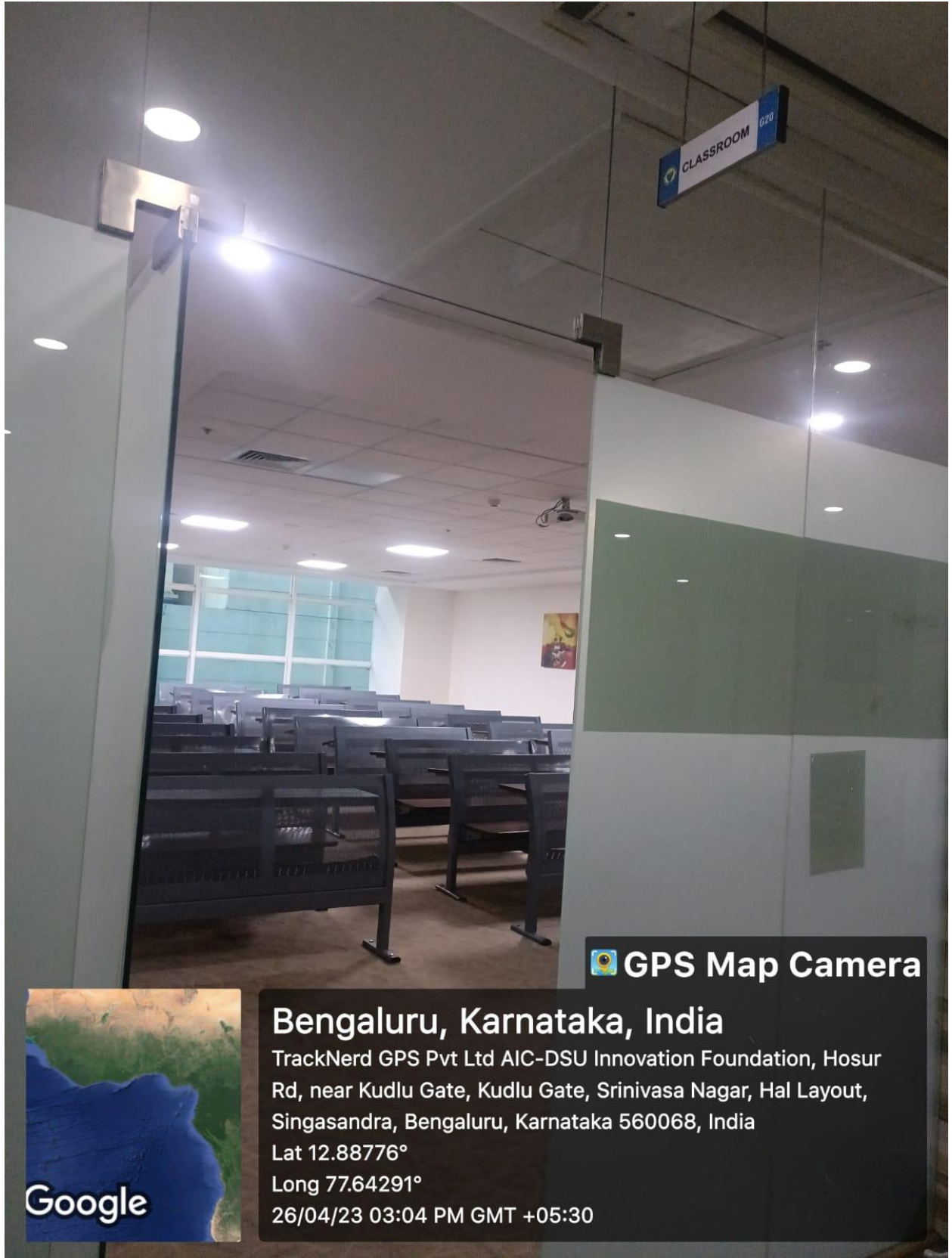
Lat 12.88776°

Long 77.64291°

26/04/23 09:58 AM GMT +05:30



Google



CLASSROOM 620

 **GPS Map Camera**



Bengaluru, Karnataka, India

TrackNerd GPS Pvt Ltd AIC-DSU Innovation Foundation, Hosur Rd, near Kudlu Gate, Kudlu Gate, Srinivasa Nagar, Hal Layout, Singasandra, Bengaluru, Karnataka 560068, India

Lat 12.88776°

Long 77.64291°

26/04/23 03:04 PM GMT +05:30



TUTORIAL ROOM

 **GPS Map Camera**

Bengaluru, Karnataka, India

TrackNerd GPS Pvt Ltd AIC-DSU Innovation Foundation, Hosur Rd, near Kudlu Gate, Kudlu Gate, Srinivasa Nagar, Hal Layout, Singasandra, Bengaluru, Karnataka 560068, India

Lat 12.88776°

Long 77.64291°

26/04/23 09:59 AM GMT +05:30



Google



 **GPS Map Camera**

Bengaluru, Karnataka, India

TrackNerd GPS Pvt Ltd AIC-DSU Innovation Foundation, Hosur Rd, near Kudlu Gate, Kudlu Gate, Srinivasa Nagar, Hal Layout, Singasandra, Bengaluru, Karnataka 560068, India

Lat 12.88776°

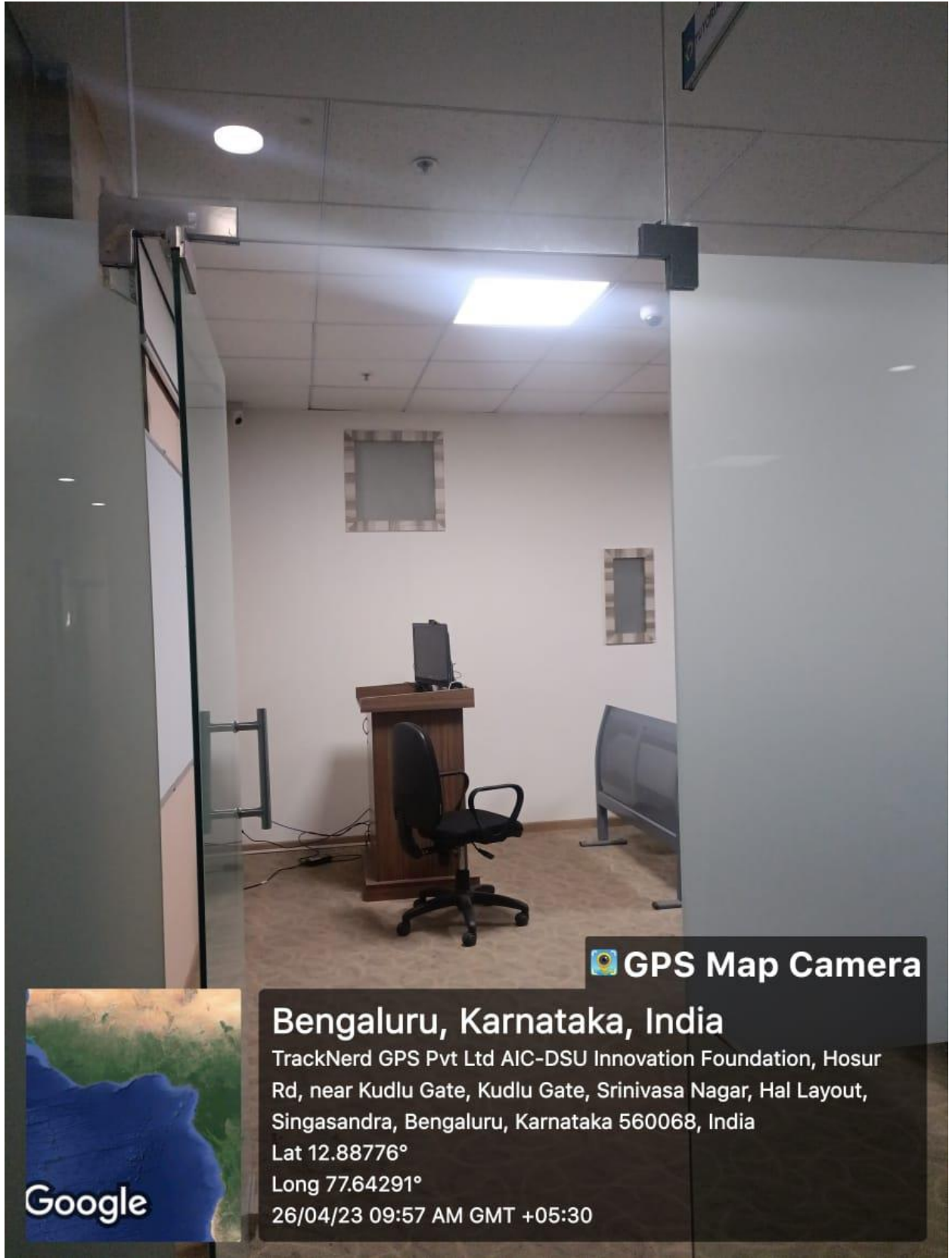
Long 77.64291°

26/04/23 03:06 PM GMT +05:30



Google





 **GPS Map Camera**

Bengaluru, Karnataka, India

TrackNerd GPS Pvt Ltd AIC-DSU Innovation Foundation, Hosur Rd, near Kudlu Gate, Kudlu Gate, Srinivasa Nagar, Hal Layout, Singasandra, Bengaluru, Karnataka 560068, India


Lat 12.88776°

Long 77.64291°

26/04/23 09:57 AM GMT +05:30



Google



 **GPS Map Camera**



Bengaluru, Karnataka, India

TrackNerd GPS Pvt Ltd AIC-DSU Innovation Foundation, Hosur Rd, near Kudlu Gate, Kudlu Gate, Srinivasa Nagar, Hal Layout, Singasandra, Bengaluru, Karnataka 560068, India

Lat 12.88776°

Long 77.64291°

26/04/23 03:12 PM GMT +05:30



**DAYANANDA SAGAR
UNIVERSITY**
Karnataka

Innovation Campus
and Startup village

SCHOOL OF DESIGN



 **GPS Map Camera**



Google


Bengaluru, Karnataka, India

TrackNerd GPS Pvt Ltd AIC-DSU Innovation Foundation, Hosur Rd, near Kudlu Gate, Kudlu Gate, Srinivasa Nagar, Hal Layout, Singasandra, Bengaluru, Karnataka 560068, India

Lat 12.88776°

Long 77.64291°

26/04/23 03:10 PM GMT +05:30



 **GPS Map Camera**



Google

Bengaluru, Karnataka, India

TrackNerd GPS Pvt Ltd AIC-DSU Innovation Foundation, Hosur Rd, near Kudlu Gate, Kudlu Gate, Srinivasa Nagar, Hal Layout, Singasandra, Bengaluru, Karnataka 560068, India

Lat 12.88776°

Long 77.64291°

26/04/23 03:11 PM GMT +05:30

G-021



 **GPS Map Camera**



Bengaluru, Karnataka, India


VJQV+63M, Kudlu Gate, Srinivasa Nagar, Hal Layout,


Singasandra, Bengaluru, Karnataka 560068, India

Lat 12.8878°

Long 77.64254°

25/04/23 04:32 PM GMT +05:30




 **GPS Map Camera**



Bengaluru, Karnataka, India
VJQV+5G4, Srinivasa Nagar, Hal Layout,
Singasandra, Bengaluru, Karnataka 560068, India
Lat 12.88769°
Long 77.643278°
25/04/23 04:17 PM GMT +05:30



 **GPS Map Camera**

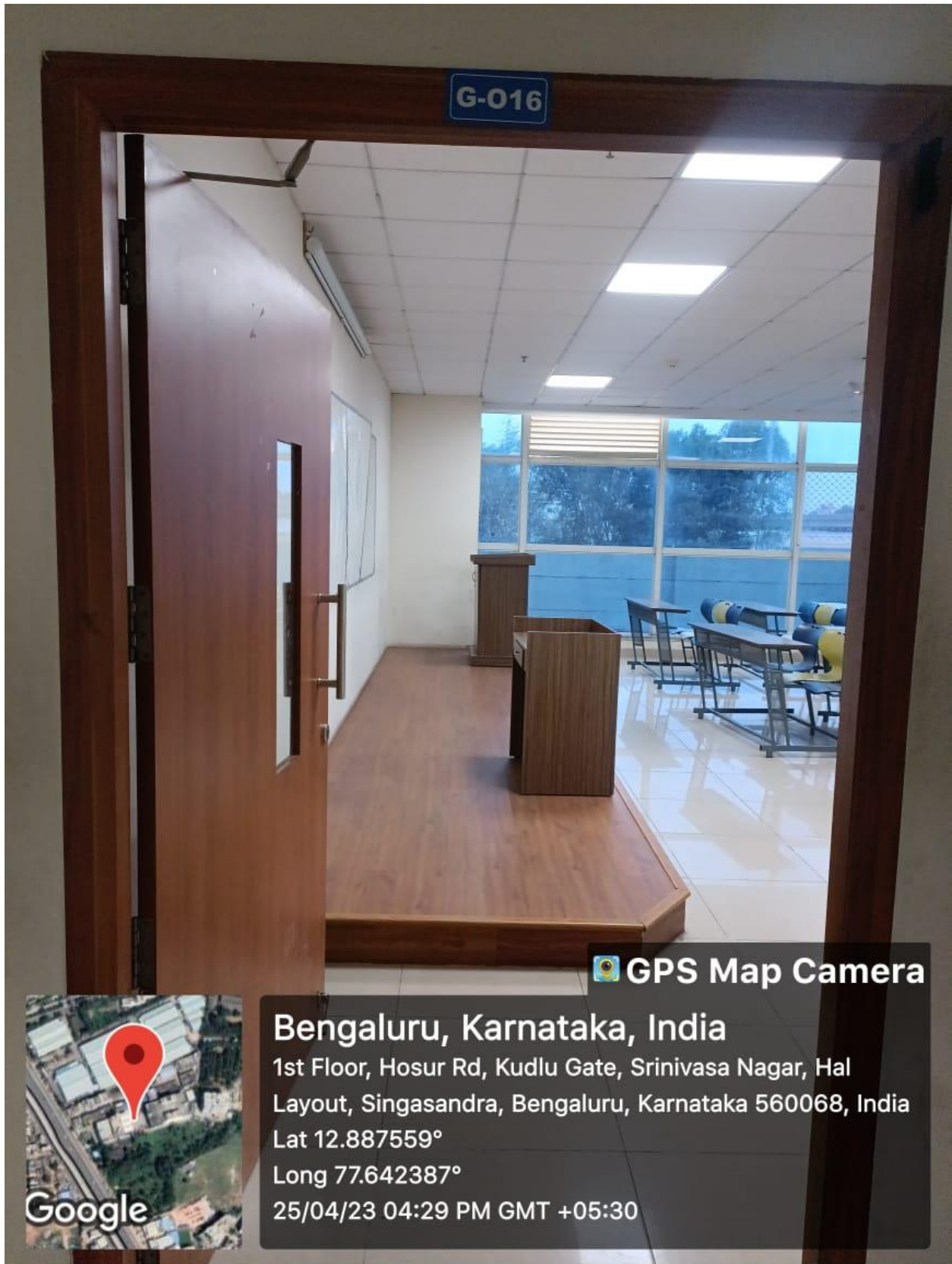


Bengaluru, Karnataka, India

1st Floor, Hosur Rd, Kudlu Gate, Srinivasa Nagar, Hal
Layout, Singasandra, Bengaluru, Karnataka 560068, India
Lat 12.887714°

Long 77.642565°

25/04/23 04:31 PM GMT +05:30



G-016

 **GPS Map Camera**



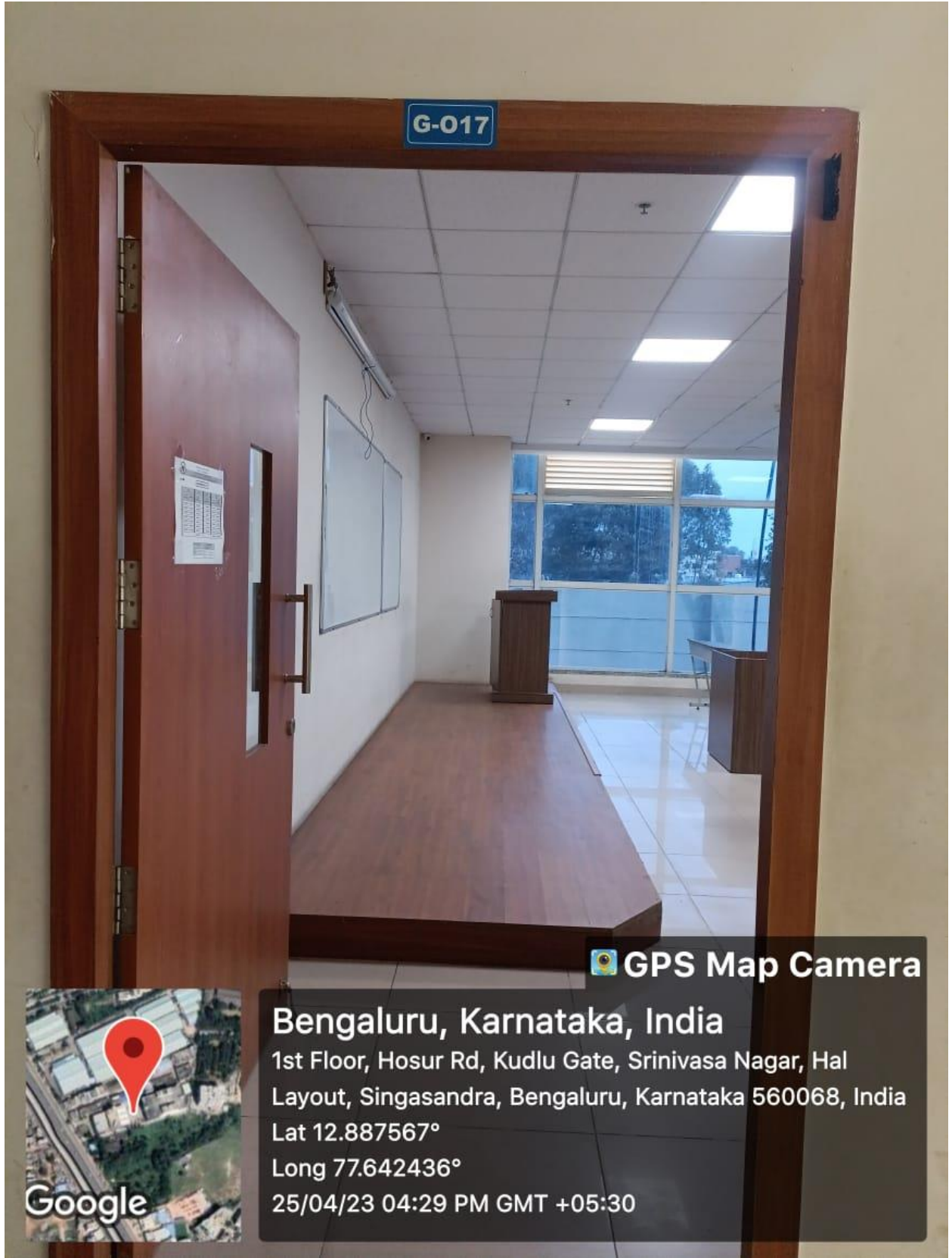
Bengaluru, Karnataka, India

1st Floor, Hosur Rd, Kudlu Gate, Srinivasa Nagar, Hal
Layout, Singasandra, Bengaluru, Karnataka 560068, India

Lat 12.887559°

Long 77.642387°

25/04/23 04:29 PM GMT +05:30



G-017

 **GPS Map Camera**



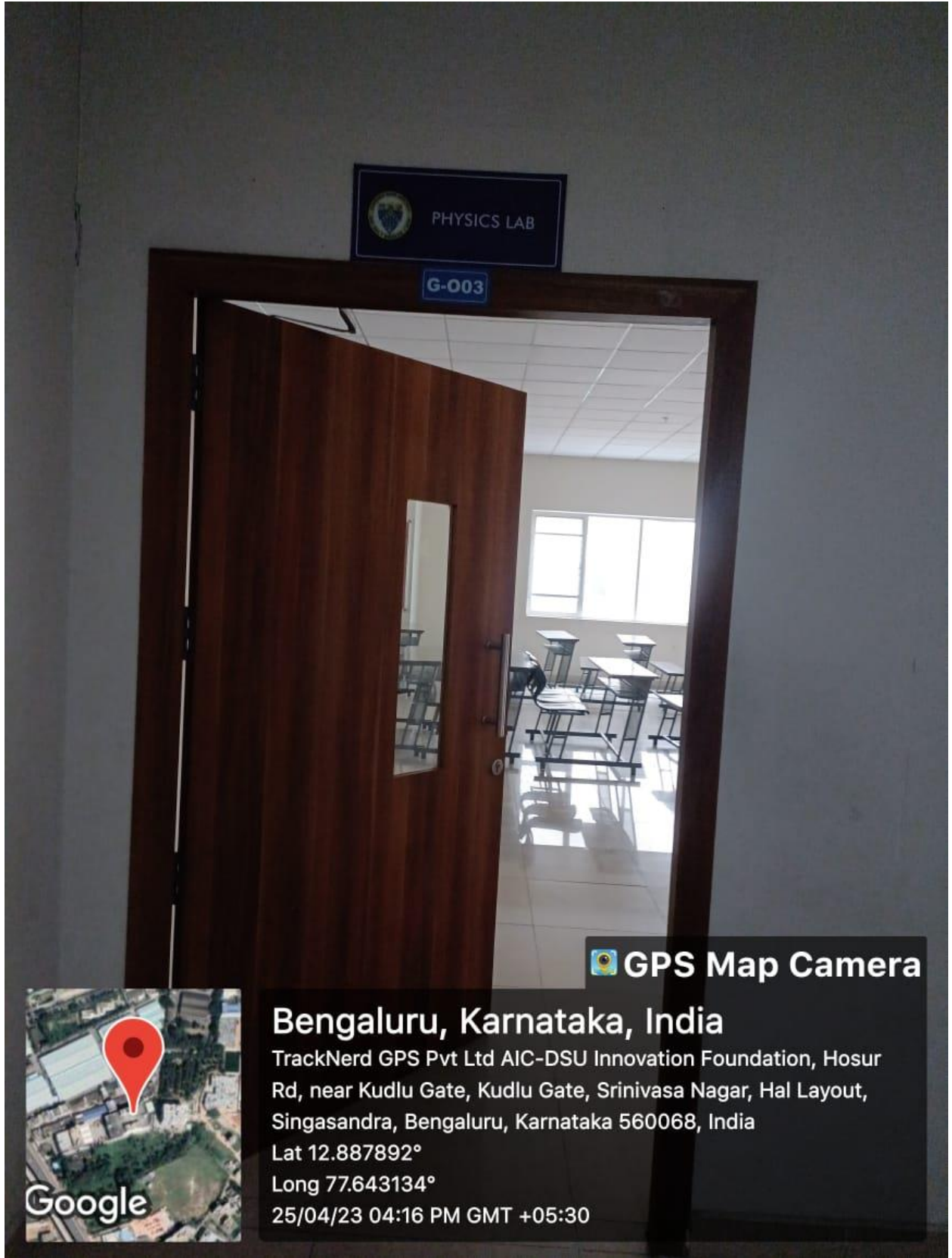
Bengaluru, Karnataka, India

1st Floor, Hosur Rd, Kudlu Gate, Srinivasa Nagar, Hal
Layout, Singasandra, Bengaluru, Karnataka 560068, India

Lat 12.887567°

Long 77.642436°

25/04/23 04:29 PM GMT +05:30



PHYSICS LAB

G-003

 **GPS Map Camera**

Bengaluru, Karnataka, India

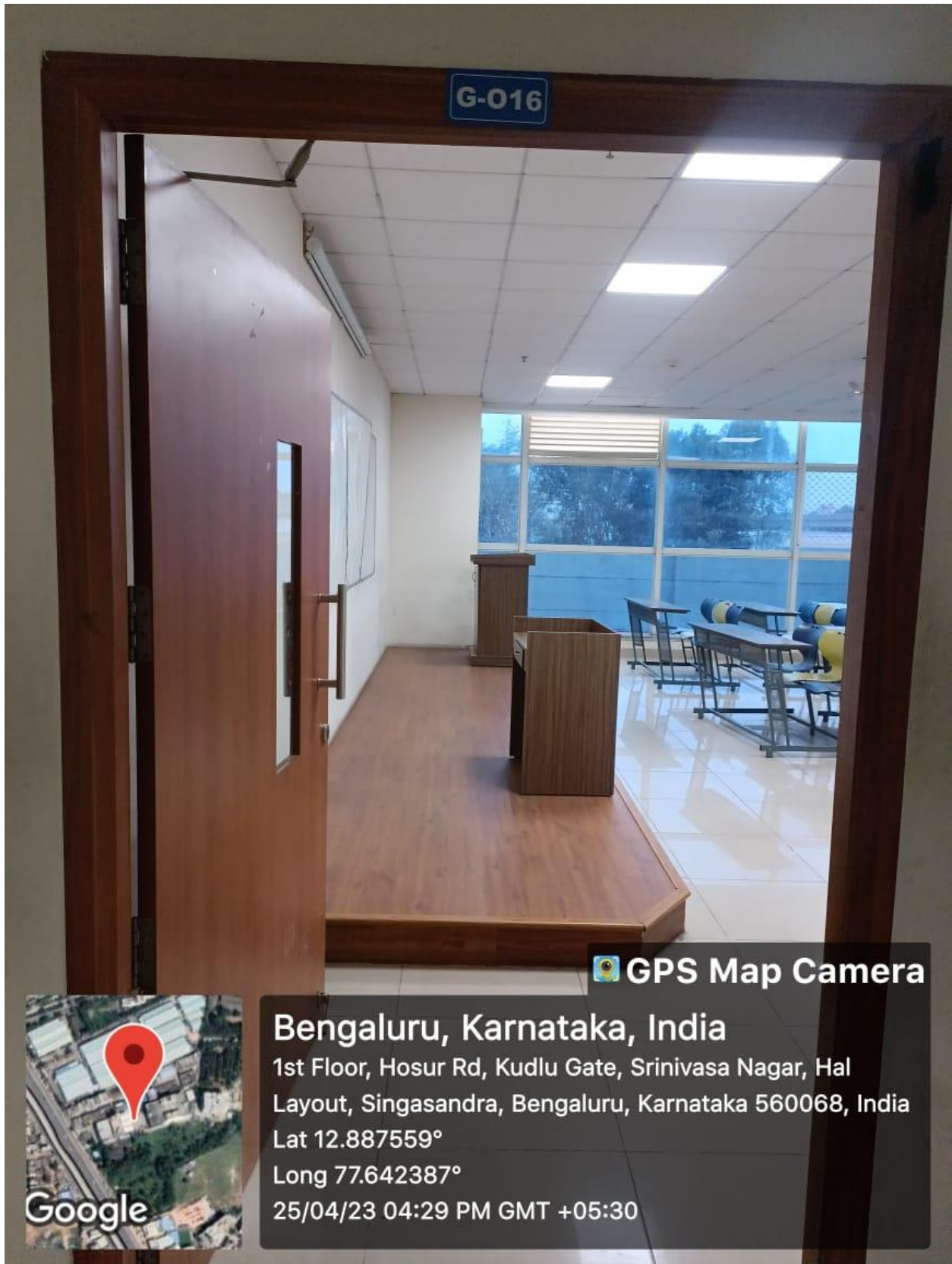
TrackNerd GPS Pvt Ltd AIC-DSU Innovation Foundation, Hosur Rd, near Kudlu Gate, Kudlu Gate, Srinivasa Nagar, Hal Layout, Singasandra, Bengaluru, Karnataka 560068, India

Lat 12.887892°

Long 77.643134°

25/04/23 04:16 PM GMT +05:30





G-016

 **GPS Map Camera**



Bengaluru, Karnataka, India

1st Floor, Hosur Rd, Kudlu Gate, Srinivasa Nagar, Hal
Layout, Singasandra, Bengaluru, Karnataka 560068, India


Lat 12.887559°

Long 77.642387°

25/04/23 04:29 PM GMT +05:30



G-020

 **GPS Map Camera**



Bengaluru, Karnataka, India

Kudlu Gate, Hongasandra Village, Hosur Road, VJPR+VVJ, Kudlu Gate, Srinivasa Nagar, Hal Layout, Singasandra, Srinivasa Nagar, Hal Layout, Singasandra, Bengaluru, Karnataka 560068, India

Lat 12.887056°

Long 77.642544°

25/04/23 04:30 PM GMT +05:30



F-102

 **GPS Map Camera**



Google

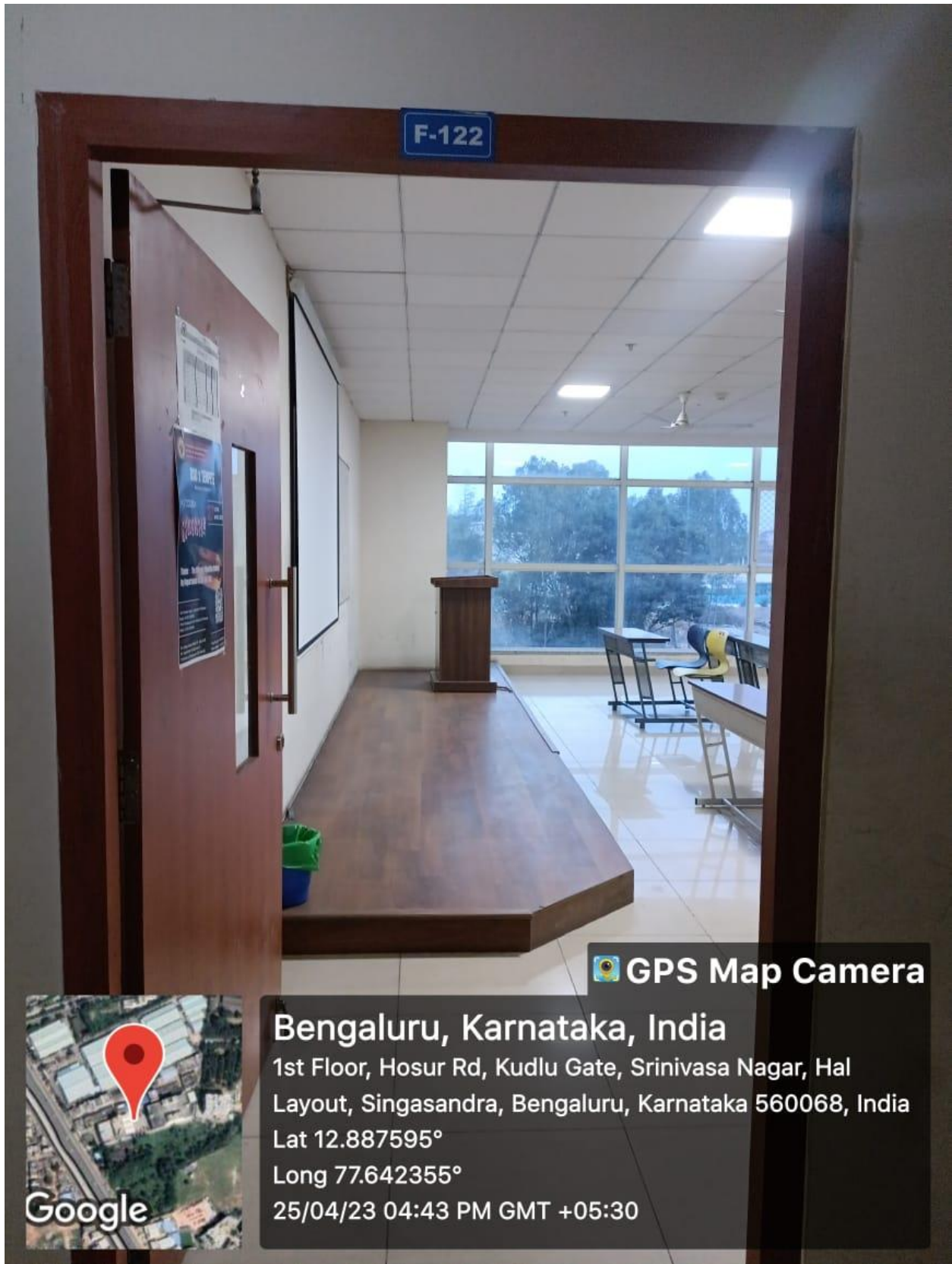
Bengaluru, Karnataka, India

48, Kudlu Gate, Srinivasa Nagar, AECS Layout,
Singasandra, Bengaluru, Karnataka 560068, India

Lat 12.887948°

Long 77.643091°

25/04/23 04:38 PM GMT +05:30



F-122

 **GPS Map Camera**



Bengaluru, Karnataka, India

1st Floor, Hosur Rd, Kudlu Gate, Srinivasa Nagar, Hal
Layout, Singasandra, Bengaluru, Karnataka 560068, India

Lat 12.887595°

Long 77.642355°

25/04/23 04:43 PM GMT +05:30



 **GPS Map Camera**



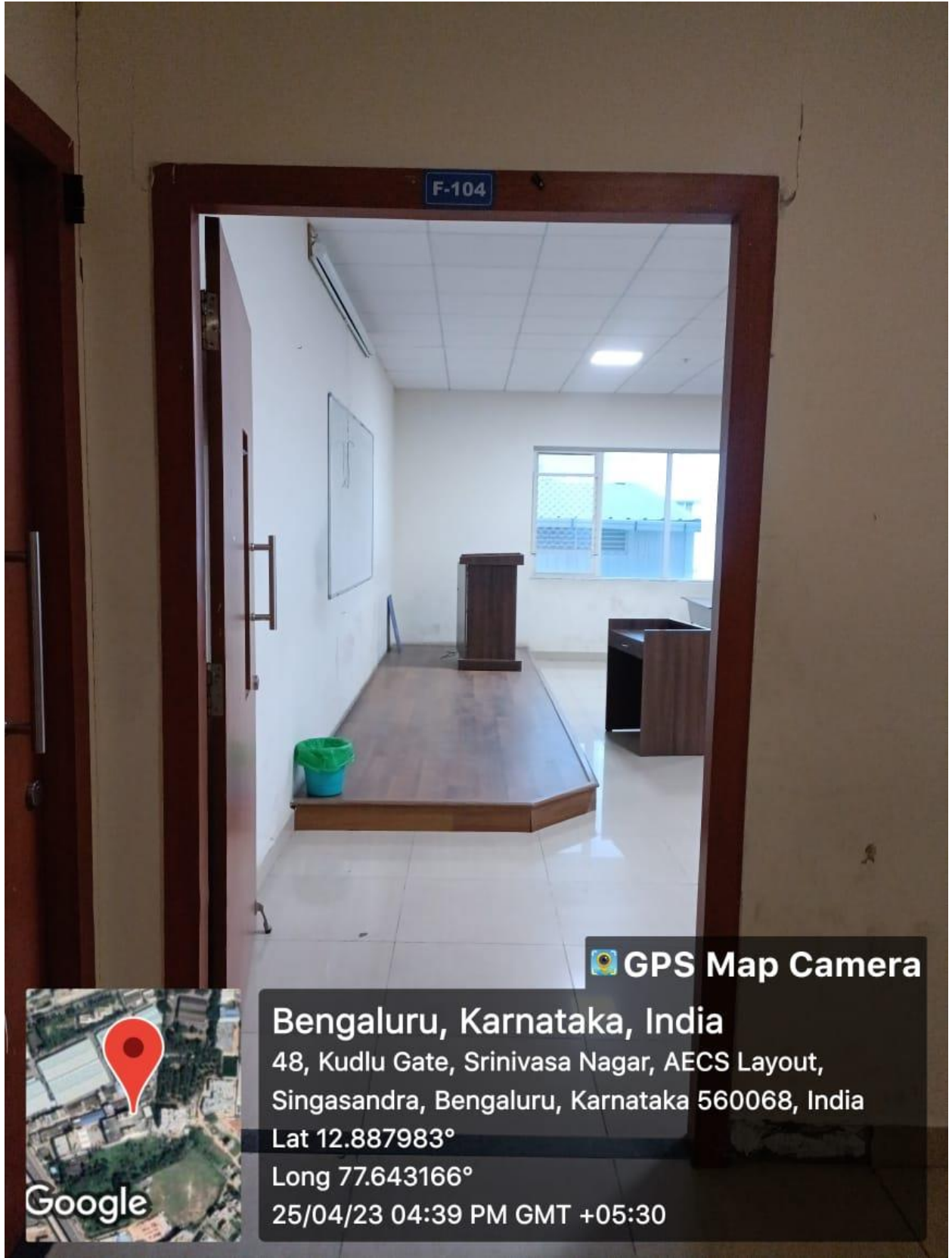
Bengaluru, Karnataka, India

Sagar IT Park, S T Rd, Kudlu Gate, Srinivasa Nagar, Hal
Layout, Singasandra, Bengaluru, Karnataka 560068, India


Lat 12.887307°

Long 77.642372°

25/04/23 04:45 PM GMT +05:30

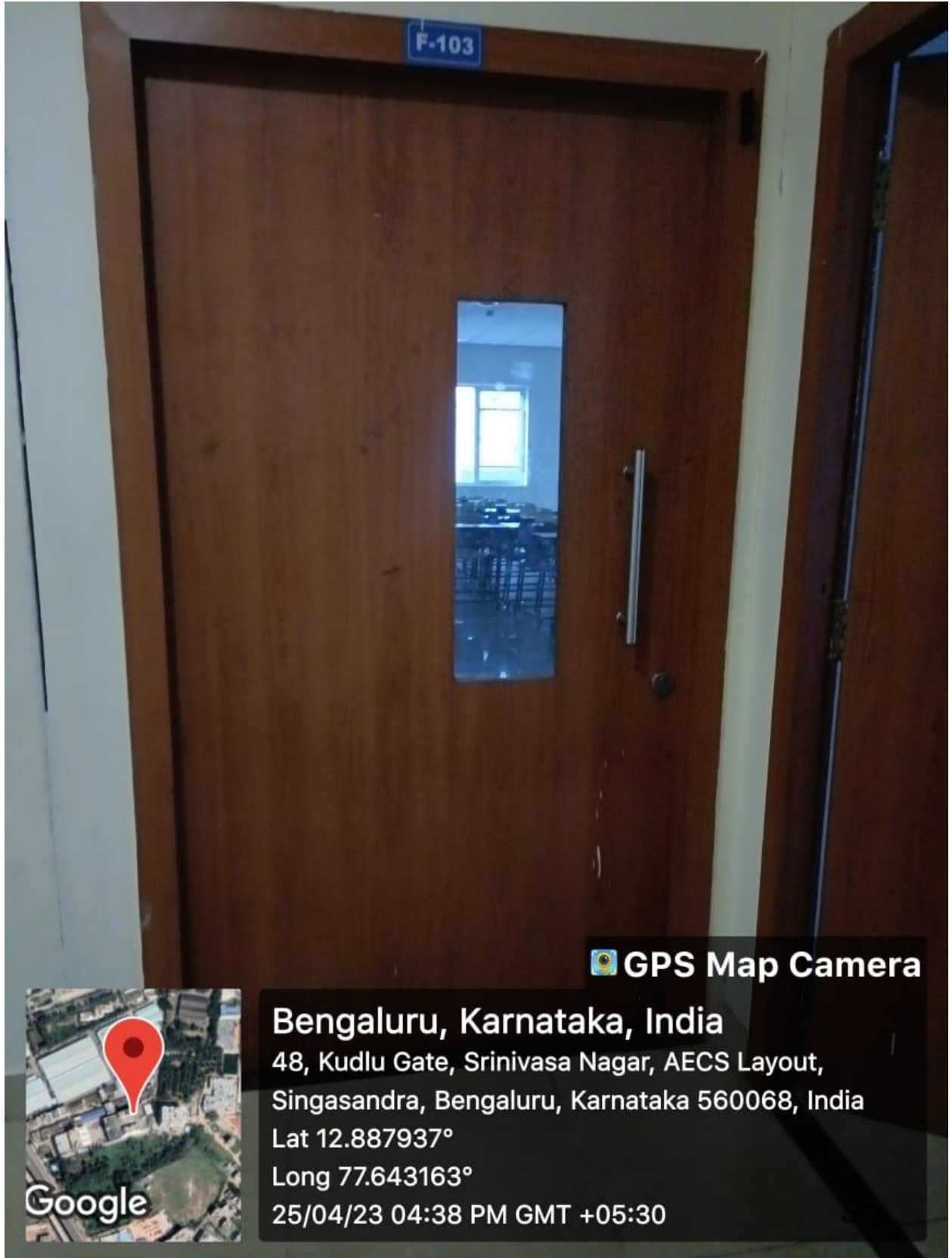


F-104


 **GPS Map Camera**



Bengaluru, Karnataka, India
48, Kudlu Gate, Srinivasa Nagar, AECS Layout,
Singasandra, Bengaluru, Karnataka 560068, India
Lat 12.887983°
Long 77.643166°
25/04/23 04:39 PM GMT +05:30

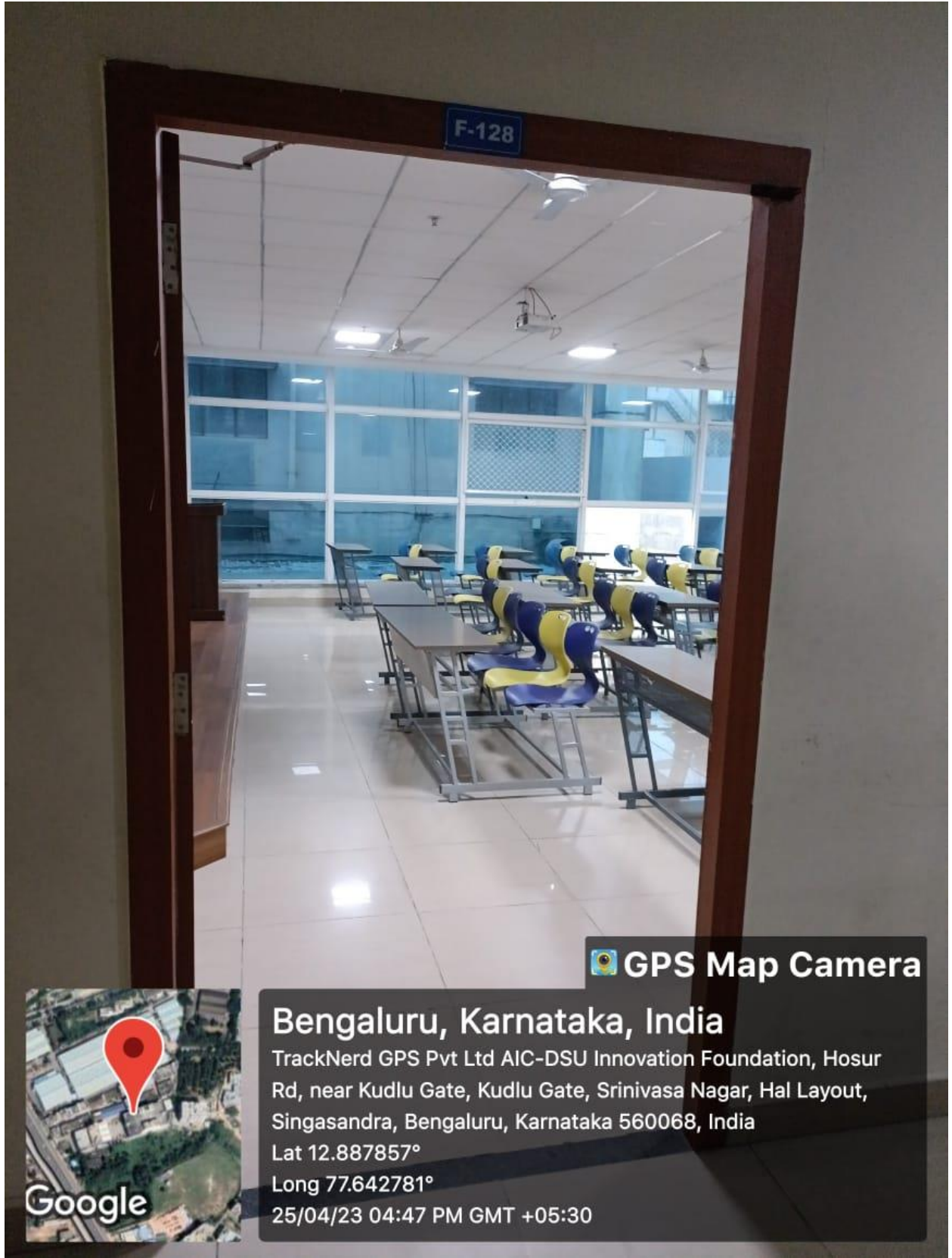


F-103

 **GPS Map Camera**



Bengaluru, Karnataka, India
48, Kudlu Gate, Srinivasa Nagar, AECS Layout,
Singasandra, Bengaluru, Karnataka 560068, India
Lat 12.887937°
Long 77.643163°
25/04/23 04:38 PM GMT +05:30



 **GPS Map Camera**



Bengaluru, Karnataka, India

TrackNerd GPS Pvt Ltd AIC-DSU Innovation Foundation, Hosur Rd, near Kudlu Gate, Kudlu Gate, Srinivasa Nagar, Hal Layout, Singasandra, Bengaluru, Karnataka 560068, India


Lat 12.887857°

Long 77.642781°

25/04/23 04:47 PM GMT +05:30

F-127



 **GPS Map Camera**



Google


Bengaluru, Karnataka, India


1st Floor, Hosur Rd, Kudlu Gate, Srinivasa Nagar, Hal
Layout, Singasandra, Bengaluru, Karnataka 560068, India

Lat 12.887546°

Long 77.642519°

25/04/23 04:46 PM GMT +05:30



 **GPS Map Camera**



Bengaluru, Karnataka, India
VJQV+35V, Srinivasa Nagar, Hal Layout, Singasandra,
Bengaluru, Karnataka 560068, India
Lat 12.887787°
Long 77.643233°
25/04/23 04:40 PM GMT +05:30

S-203



 GPS Map Camera



Bengaluru, Karnataka, India

TrackNerd GPS Pvt Ltd AIC-DSU Innovation Foundation, Hosur Rd,
near Kudlu Gate, Kudlu Gate, Srinivasa Nagar, Hal Layout, Singasandra,
Bengaluru, Karnataka 560068, India


Lat 12.887888°

Long 77.643044°

25/04/23 05:26 PM GMT +05:30

S-242



 GPS Map Camera



Bengaluru, Karnataka, India

VJQV+35V, Kudlu Gate, Srinivasa Nagar, Hal Layout,
Singasandra, Bengaluru, Karnataka 560068, India


Lat 12.88761°


Long 77.642812°

25/04/23 05:36 PM GMT +05:30

S-209



 GPS Map Camera



Bengaluru, Karnataka, India

VJQV+5G4, Srinivasa Nagar, Hal Layout, Singasandra,
Bengaluru, Karnataka 560068, India

Lat 12.887782°


Long 77.643242°

25/04/23 05:30 PM GMT +05:30

S-204



GPS Map Camera



Google

Bengaluru, Karnataka, India


48, Kudlu Gate, Srinivasa Nagar, AECS Layout, Singasandra,
Bengaluru, Karnataka 560068, India

Lat 12.887943°

Long 77.64325°

25/04/23 05:28 PM GMT +05:30

S-201




Bengaluru, Karnataka, India

TrackNerd GPS Pvt Ltd AIC-DSU Innovation Foundation, Hosur Rd,
near Kudlu Gate, Kudlu Gate, Srinivasa Nagar, Hal Layout, Singasandra,
Bengaluru, Karnataka 560068, India

Lat 12.887833°

Long 77.642997°

25/04/23 05:23 PM GMT +05:30

 GPS Map Camera

S-243



GPS Map Camera



Bengaluru, Karnataka, India


TrackNerd GPS Pvt Ltd AIC-DSU Innovation Foundation, Hosur Rd,
near Kudlu Gate, Kudlu Gate, Srinivasa Nagar, Hal Layout, Singasandra,
Bengaluru, Karnataka 560068, India

Lat 12.887769°

Long 77.642787°

25/04/23 05:18 PM GMT +05:30

S-202



GPS Map Camera



Bengaluru, Karnataka, India

TrackNerd GPS Pvt Ltd AIC-DSU Innovation Foundation, Hosur Rd, near Kudlu Gate, Kudlu Gate, Srinivasa Nagar, Hal Layout, Singasandra, Bengaluru, Karnataka 560068, India

Lat 12.887928°

Long 77.643078°

25/04/23 05:24 PM GMT +05:30

S-228



 GPS Map Camera




Bengaluru, Karnataka, India

VJQV+35V, Kudlu Gate, Srinivasa Nagar, Hal Layout,
Singasandra, Bengaluru, Karnataka 560068, India

Lat 12.887639°

Long 77.642736°

25/04/23 05:16 PM GMT +05:30



S-244

 GPS Map Camera



Bengaluru, Karnataka, India


TrackNerd GPS Pvt Ltd AIC-DSU Innovation Foundation, Hosur Rd,
near Kudlu Gate, Kudlu Gate, Srinivasa Nagar, Hal Layout, Singasandra,
Bengaluru, Karnataka 560068, India

Lat 12.887816°

Long 77.642859°

25/04/23 05:19 PM GMT +05:30

S-222



Bengaluru, Karnataka, India

VJQV+35V, Kudlu Gate, Srinivasa Nagar, Hal Layout,
Singasandra, Bengaluru, Karnataka 560068, India

Lat 12.88764°

Long 77.642838°

25/04/23 05:37 PM GMT +05:30

 GPS Map Camera



COMPUTER
CENTRE

S-240

GPS Map Camera



Bengaluru, Karnataka, India

VJQV+35V, Kudlu Gate, Srinivasa Nagar, Hal Layout,
Singasandra, Bengaluru, Karnataka 560068, India

Lat 12.887597°

Long 77.642768°

25/04/23 05:33 PM GMT +05:30

S-245



 GPS Map Camera



Google

Bengaluru, Karnataka, India


TrackNerd GPS Pvt Ltd AIC-DSU Innovation Foundation, Hosur Rd,
near Kudlu Gate, Kudlu Gate, Srinivasa Nagar, Hal Layout, Singasandra,
Bengaluru, Karnataka 560068, India


Lat 12.887732°

Long 77.642778°

25/04/23 05:21 PM GMT +05:30

S-227



 GPS Map Camera

Bengaluru, Karnataka, India


1st Floor, Hosur Rd, Kudlu Gate, Srinivasa Nagar, Hal Layout,
Singasandra, Bengaluru, Karnataka 560068, India

Lat 12.887598°

Long 77.642485°

25/04/23 05:14 PM GMT +05:30

S-210




Bengaluru, Karnataka, India

VJQV+5G4, Srinivasa Nagar, Hal Layout, Singasandra,
Bengaluru, Karnataka 560068, India


Lat 12.887791°

Long 77.643355°

25/04/23 05:31 PM GMT +05:30

 GPS Map Camera

S-226



Google

GPS Map Camera

Bengaluru, Karnataka, India

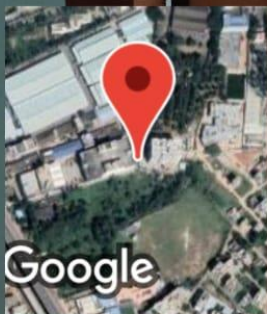
1st Floor, Hosur Rd, Kudlu Gate, Srinivasa Nagar, Hal Layout,
Singasandra, Bengaluru, Karnataka 560068, India

Lat 12.887656°

Long 77.642352°

25/04/23 05:11 PM GMT +05:30

T-308



Bengaluru, Karnataka, India

VJQV+5G4, Srinivasa Nagar, Hal Layout, Singasandra,
Bengaluru, Karnataka 560068, India


Lat 12.887755°

Long 77.643467°

25/04/23 05:02 PM GMT +05:30

 GPS Map Camera

T-307



 GPS Map Camera

Bengaluru, Karnataka, India


VJQV+5G4, Srinivasa Nagar, Hal Layout, Singasandra,
Bengaluru, Karnataka 560068, India

Lat 12.887815°

Long 77.643373°

25/04/23 04:59 PM GMT +05:30

I-304




 GPS Map Camera



Google

Bengaluru, Karnataka, India
VJQV+35V, Srinivasa Nagar, Hal Layout, Singasandra,
Bengaluru, Karnataka 560068, India
Lat 12.887853°
Long 77.643261°
25/04/23 04:57 PM GMT +05:30

T-301



Bengaluru, Karnataka, India

TrackNerd GPS Pvt Ltd AIC-DSU Innovation Foundation, Hosur Rd,
near Kudlu Gate, Kudlu Gate, Srinivasa Nagar, Hal Layout, Singasandra,
Bengaluru, Karnataka 560068, India

Lat 12.887868°

Long 77.642984°

25/04/23 04:51 PM GMT +05:30

 GPS Map Camera

T-332



GPS Map Camera



Bengaluru, Karnataka, India

TrackNerd GPS Pvt Ltd AIC-DSU Innovation Foundation, Hosur Rd,
near Kudlu Gate, Kudlu Gate, Srinivasa Nagar, Hal Layout, Singasandra,
Bengaluru, Karnataka 560068, India

Lat 12.887766°


Long 77.642799°

25/04/23 05:08 PM GMT +05:30

 AEROSPACE AND
PHYSICS LAB

T-330



 GPS Map Camera



Bengaluru, Karnataka, India

TrackNerd GPS Pvt Ltd AIC-DSU Innovation Foundation, Hosur Rd,
near Kudlu Gate, Kudlu Gate, Srinivasa Nagar, Hal Layout, Singasandra,
Bengaluru, Karnataka 560068, India


Lat 12.887767°

Long 77.642807°

25/04/23 05:05 PM GMT +05:30

T-303



 GPS Map Camera

Bengaluru, Karnataka, India

VJQV+35V, Srinivasa Nagar, Hal Layout, Singasandra,
Bengaluru, Karnataka 560068, India

Lat 12.887888°

Long 77.643214°

25/04/23 04:55 PM GMT +05:30



GPS Map Camera



Bengaluru, Karnataka, India


55/2, 1st Stage, Kumaraswamy Layout, Bengaluru, Karnataka 560078, India


Lat 12.907637°

Long 77.5677°

27/04/23 04:21 PM GMT +05:30




 **DAYANANDA SAGAR UNIVERSITY**
College of Pharmaceutical Sciences
Classroom V
2.02

 **GPS Map Camera**




Bengaluru, Karnataka, India
WH59+45V, 1st Stage, Kumaraswamy Layout, Bengaluru, Karnataka
560078, India
Lat 12.907826°
Long 77.567922°
27/04/23 04:44 PM GMT +05:30

 **DAYANANDA SAGAR UNIVERSITY**
College of Pharmaceutical Sciences
Classroom I
1.02




Notice
B.L.C.C.
of Sans B. Pharmacy
of Sans B. Pharmacy


 GPS Map Camera



Bengaluru, Karnataka, India
55/2, 1st Stage, Kumaraswamy Layout, Bengaluru, Karnataka 560078,
India
Lat 12.907639°
Long 77.567694°
27/04/23 04:19 PM GMT +05:30

 **DAYANANDA SAGAR UNIVERSITY**
College of Pharmaceutical Sciences
Classroom II
1.03




 GPS Map Camera



Google


Bengaluru, Karnataka, India
1st Stage, Kumaraswamy Layout, 1st Stage, Kumaraswamy Layout,
Bengaluru, Karnataka 560078, India
Lat 12.907661°
Long 77.567678°
27/04/23 04:20 PM GMT +05:30

 **DAYANANDA SAGAR UNIVERSITY**
• College of Pharmaceutical Sciences •
Classroom IV
1.09

BLK/Pharm/1/01/09/1.09
17/04/2023 04:22 PM GMT +05:30

BLK/Pharm/1/01/09/1.09
17/04/2023 04:22 PM GMT +05:30



 **GPS Map Camera**



Google

Bengaluru, Karnataka, India

1st Stage, Kumaraswamy Layout, 1st Stage, Kumaraswamy Layout,
Bengaluru, Karnataka 560078, India

Lat 12.90768°

Long 77.567712°

27/04/23 04:22 PM GMT +05:30

Classroom No: 1.08



55/2, 1st Stage, Kumaraswamy Layout, Bengaluru,
Karnataka 560078, India

Latitude

12.9076444°

Longitude

77.5676956°

Local 01:44:17 PM

GMT 08:14:17 AM

Altitude 814.6 meters

Thursday, 26-08-2021

Classroom No: 17010



55/2, 1st Stage, Kumaraswamy Layout, Bengaluru,
Karnataka 560078, India

Latitude
12.9075567°

Longitude
77.5655938°

Local 02:58:18 PM
GMT 09:28:18 AM

Altitude 830.7 meters
Thursday, 26-08-2021

Classroom No: 2.02



WH59+325, 1st Stage, Kumaraswamy Layout, Bengaluru,
Karnataka 560078, India

Latitude
12.9076688°

Longitude
77.5676495°

Local 01:42:14 PM
GMT 08:12:14 AM

Altitude 815.4 meters
Thursday, 26-08-2021

Classroom No: 2.03



55/2, 1st Stage, Kumaraswamy Layout, Bengaluru,
Karnataka 560078, India

Latitude

12.9075814°

Longitude

77.5676434°

Local 01:39:16 PM

GMT 08:09:16 AM

Altitude 814.2 meters

Thursday, 26-08-2021

Classroom No: 3.02



Classroom No: 3.03



Classroom No: 17011



GPS Map
Camera Lite

55/2, 1st Stage, Kumaraswamy Layout, Bengaluru,
Karnataka 560078, India

Latitude
12.9075567°

Longitude
77.5655938°

Local 02:58:49 PM
GMT 09:28:49 AM

Altitude 830.7 meters
Thursday, 26-08-2021

Classroom No: 17012




55/2, 1st Stage, Kumaraswamy Layout, Bengaluru,
Karnataka 560078, India

Latitude
12.90755°

Longitude
77.5655919°

Local 02:59:17 PM
GMT 09:29:17 AM

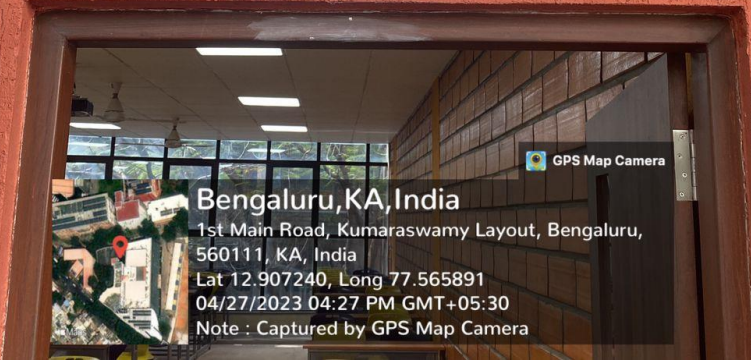
Altitude 830.7 meters
Thursday, 26-08-2021



Bengaluru, KA, India
1st Main Road, Kumaraswamy Layout, Bengaluru,
560111, KA, India
Lat 12.907159, Long 77.566056
04/27/2023 04:22 PM GMT+05:30
Note : Captured by GPS Map Camera

GPS Map Camera

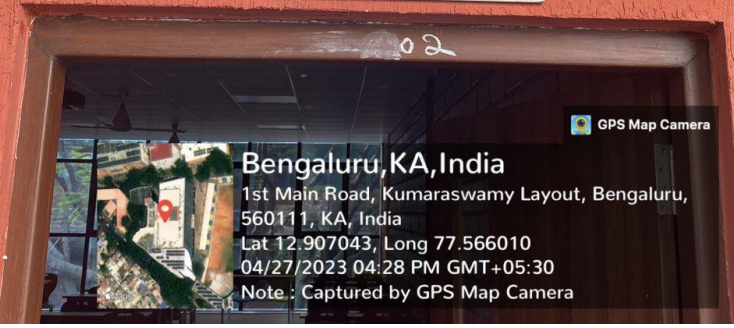
DAYANANDA SAGAR UNIVERSITY
SCHOOL OF COMMERCE & STUDIES
MAN CL 301 M-1



GPS Map Camera


Bengaluru, KA, India
1st Main Road, Kumaraswamy Layout, Bengaluru,
560111, KA, India
Lat 12.907240, Long 77.565891
04/27/2023 04:27 PM GMT+05:30
Note : Captured by GPS Map Camera

 DAYANANDA SAGAR
UNIVERSITY
SCHOOL OF COMMERCE &
MANAGEMENT STUDIES
CLASS ROOM 2



GPS Map Camera

Bengaluru, KA, India
1st Main Road, Kumaraswamy Layout, Bengaluru,
560111, KA, India
Lat 12.907043, Long 77.566010
04/27/2023 04:28 PM GMT+05:30
Note: Captured by GPS Map Camera



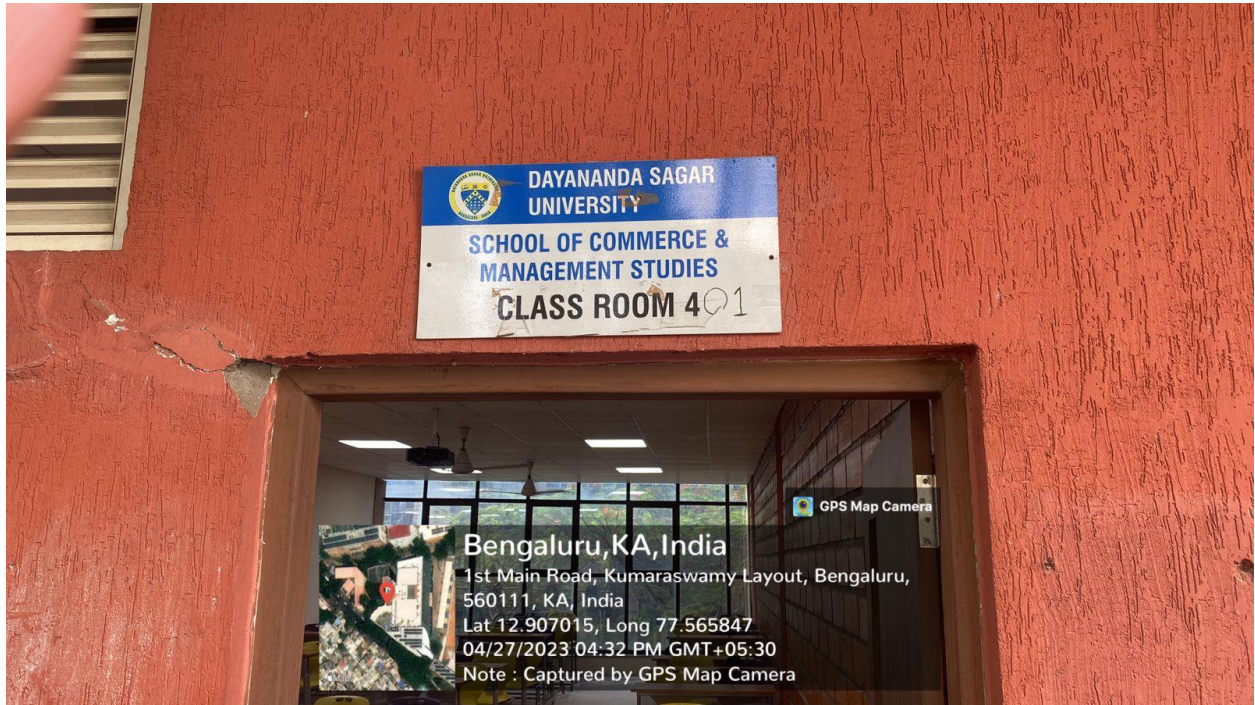
DAYANANDA SAGAR
UNIVERSITY
SCHOOL OF COMMERCE &
STUDIES
MAN 303 M 3

GPS Map Camera



Bengaluru, KA, India
1st Main Road, Kumaraswamy Layout, Bengaluru,
560111, KA, India
Lat 12.906877, Long 77.565890
04/27/2023 04:30 PM GMT+05:30
Note : Captured by GPS Map Camera

HV





402

GPS Map Camera

Bengaluru, KA, India
1st Main Road, Kumaraswamy Layout, Bengaluru,
560111, KA, India
Lat 12.907096, Long 77.565872
04/27/2023 04:33 PM GMT+05:30
Note : Captured by GPS Map Camera




PGD 403
SCHOOL
MANU & S
CLASS ROOM 6



Bengaluru, KA, India
1st Main Road, Kumaraswamy Layout, Bengaluru,
560111, KA, India
Lat 12.907119, Long 77.566306
04/27/2023 04:35 PM GMT+05:30
Note : Captured by GPS Map Camera

GPS Map Camera



 **GPS Map Camera**




Google

Ramanagara, Karnataka, India
MC6X+6RJ, Kanakapura Rd, Karnataka 562112, India
Lat 12.661023°
Long 77.449791°
26/04/23 12:07 PM GMT +05:30



 **GPS Map Camera**



Ramanagara, Karnataka, India
MC6X+6RJ, Kanakapura Rd, Karnataka 562112, India
Lat 12.66102°
Long 77.449789°
26/04/23 12:21 PM GMT +05:30



 GPS Map Camera



Ramanagara, Karnataka, India

MC6X+6RJ, Kanakapura Rd, Karnataka 562112, India

Lat 12.661342°

Long 77.44926°


26/04/23 02:36 PM GMT +05:30




 **GPS Map Camera**



Ramanagara, Karnataka, India
MC6X+6RJ, Kanakapura Rd, Karnataka 562112, India
Lat 12.661342°
Long 77.44926°
26/04/23 02:31 PM GMT +05:30




 **GPS Map Camera**



Ramanagara, Karnataka, India
MC6X+6RJ, Kanakapura Rd, Karnataka 562112, India
Lat 12.661059°
Long 77.449751°
26/04/23 12:49 PM GMT +05:30




 GPS Map Camera



Ramanagara, Karnataka, India
MC6X+6RJ, Kanakapura Rd, Karnataka 562112, India
Lat 12.661342°
Long 77.44926°
26/04/23 02:33 PM GMT +05:30




LECTURE HALL -4

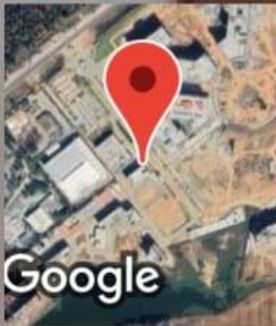
 GPS Map Camera



Bannikuppe, Karnataka, India
MC5X+QJ3, Bannikuppe, Karnataka 562112, India
Lat 12.659669°
Long 77.449104°
26/04/23 02:52 PM GMT +05:30



 GPS Map Camera



Google

Bannikuppe, Karnataka, India

MC5X+QJ3, Bannikuppe, Karnataka 562112, India


Lat 12.65966°

Long 77.449224°

26/04/23 02:55 PM GMT +05:30



LECTURE HALL - 3

 **GPS Map Camera**



Bannikuppe, Karnataka, India
MC5X+QJ3, Bannikuppe, Karnataka 562112, India
Lat 12.659684°
Long 77.449106°
26/04/23 02:53 PM GMT +05:30




 **GPS Map Camera**



Ramanagara, Karnataka, India
MC6X+6RJ, Kanakapura Rd, Karnataka 562112, India
Lat 12.661342°
Long 77.44926°
26/04/23 02:31 PM GMT +05:30




 **GPS Map Camera**



Bannikuppe, Karnataka, India
MC5X+QJ3, Bannikuppe, Karnataka 562112, India
Lat 12.65968°
Long 77.449151°
26/04/23 02:57 PM GMT +05:30



 GPS Map Camera



Google

Ramanagara, Karnataka, India
MC6X+6RJ, Kanakapura Rd, Karnataka 562112, India
Lat 12.661342°
Long 77.44926°
26/04/23 02:33 PM GMT +05:30



 GPS Map Camera



Ramanagara, Karnataka, India

MC6X+6RJ, Kanakapura Rd, Karnataka 562112, India


Lat 12.661342°

Long 77.44926°


26/04/23 02:36 PM GMT +05:30




 **GPS Map Camera**



Ramanagara, Karnataka, India
MC6X+6RJ, Kanakapura Rd, Karnataka 562112, India
Lat 12.66102°
Long 77.449789°
26/04/23 12:21 PM GMT +05:30




 GPS Map Camera



Ramanagara, Karnataka, India
MC6X+6RJ, Kanakapura Rd, Karnataka 562112, India
Lat 12.661023°
Long 77.449791°
26/04/23 12:07 PM GMT +05:30



 **GPS Map Camera**




Ramanagara, Karnataka, India


MC6X+6RJ, Kanakapura Rd, Karnataka 562112, India


Lat 12.660988°

Long 77.449857°

26/04/23 12:28 PM GMT +05:30



 GPS Map Camera



Ramanagara, Karnataka, India


MC6X+6RJ, Kanakapura Rd, Karnataka 562112, India

Lat 12.661061°

Long 77.449624°

26/04/23 12:41 PM GMT +05:30



 **GPS Map Camera**



Ramanagara, Karnataka, India


MC6X+6RJ, Kanakapura Rd, Karnataka 562112, India


Lat 12.661054°

Long 77.44974°

26/04/23 12:48 PM GMT +05:30



 GPS Map Camera



Ramanagara, Karnataka, India


MC6X+6RJ, Kanakapura Rd, Karnataka 562112, India


Lat 12.661059°

Long 77.449751°

26/04/23 12:49 PM GMT +05:30




 GPS Map Camera



Ramanagara, Karnataka, India
MC6X+6RJ, Kanakapura Rd, Karnataka 562112, India
Lat 12.661026°
Long 77.449795°
26/04/23 01:00 PM GMT +05:30




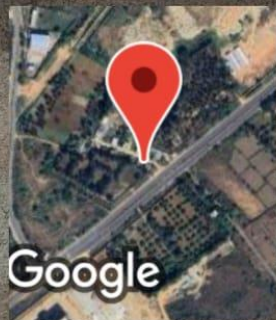
 GPS Map Camera



Bannikuppe, Karnataka, India
MF72+46W, Bannikuppe, Karnataka 562112, India
Lat 12.662015°
Long 77.450697°
27/04/23 11:21 AM GMT +05:30




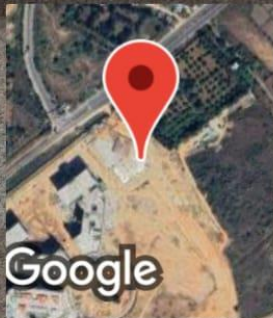
 GPS Map Camera



Ramanagara, Karnataka, India
MF72+WJQ, Ramanagara, Karnataka 562112, India
Lat 12.664675°
Long 77.451732°
27/04/23 11:28 AM GMT +05:30





 GPS Map Camera



Bannikuppe, Karnataka, India
MF72+46W, Bannikuppe, Karnataka 562112, India
Lat 12.662545°
Long 77.451373°
27/04/23 11:30 AM GMT +05:30



 GPS Map Camera



Bannikuppe, Karnataka, India
MF72+46W, Bannikuppe, Karnataka 562112, India
Lat 12.662545°
Long 77.451373°
27/04/23 11:35 AM GMT +05:30





 GPS Map Camera



Bannikuppe, Karnataka, India
MF72+46W, Bannikuppe, Karnataka 562112, India
Lat 12.662545°
Long 77.451373°
27/04/23 11:37 AM GMT +05:30





 GPS Map Camera



Bannikuppe, Karnataka, India
MF72+46W, Bannikuppe, Karnataka 562112, India
Lat 12.662545°
Long 77.451373°
27/04/23 11:39 AM GMT +05:30

 **Class Room**
A209





 **GPS Map Camera**



Ramanagara, Karnataka, India
MF72+WJQ, Ramanagara, Karnataka 562112, India
Lat 12.664943°
Long 77.45223°
27/04/23 11:42 AM GMT +05:30





 GPS Map Camera



Ramanagara, Karnataka, India
MF72+WJQ, Ramanagara, Karnataka 562112, India
Lat 12.664931°
Long 77.452207°
27/04/23 11:43 AM GMT +05:30



 GPS Map Camera

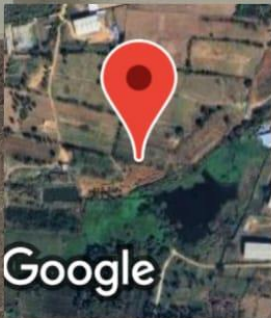


Ramanagara, Karnataka, India
MC6X+6RJ, Kanakapura Rd, Karnataka 562112, India
Lat 12.662108°
Long 77.44958°
27/04/23 11:45 AM GMT +05:30



A214 Class Room

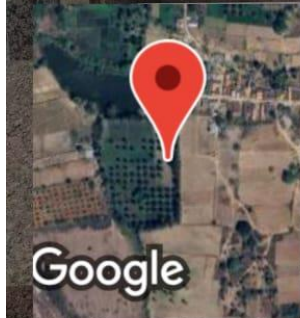
GPS Map Camera



Ramanagara, Karnataka, India
MC9W+CMW, Karnataka 562112, India
Lat 12.666918°
Long 77.44707°
27/04/23 11:46 AM GMT +05:30



 GPS Map Camera




Google

Ramanagara, Karnataka, India
Unnamed Road, Karnataka, India
Lat 12.660439°
Long 77.481132°
27/04/23 11:48 AM GMT +05:30



 **A222** **Class Room**


 **GPS Map Camera**




Ramanagara, Karnataka, India
MF62+GF4, Kanakapura Rd, Karnataka 562112, India
Lat 12.661397°
Long 77.450506°
27/04/23 11:51 AM GMT +05:30

 **Class Room**
A231




 **GPS Map Camera**



Ramanagara, Karnataka, India
MF72+WJQ, Ramanagara, Karnataka 562112, India
Lat 12.664923°
Long 77.452192°
27/04/23 11:59 AM GMT +05:30

 **Class Room**
A223

25
304


 **GPS Map Camera**

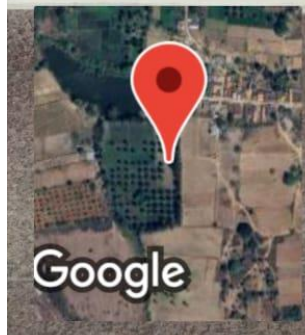


Google

Chikkadevarahalli, Karnataka, India
JFP4+QV, Chikkadevarahalli, Karnataka 562121, India
Lat 12.636665°
Long 77.454959°
27/04/23 11:53 AM GMT +05:30



 GPS Map Camera



Ramanagara, Karnataka, India

Unnamed Road, Karnataka, India

Lat 12.660439°

Long 77.481132°


27/04/23 11:56 AM GMT +05:30

Google

230 Class Room




GPS Map Camera



Ramanagara, Karnataka, India
MC6X+6RJ, Kanakapura Rd, Karnataka 562112, India
Lat 12.662108°
Long 77.44958°
27/04/23 11:58 AM GMT +05:30





 GPS Map Camera



Bannikuppe, Karnataka, India
MF72+46W, Bannikuppe, Karnataka 562112, India
Lat 12.662244°
Long 77.450137°
27/04/23 12:03 PM GMT +05:30




 GPS Map Camera



Ramanagara, Karnataka, India
MC6X+6RJ, Kanakapura Rd, Karnataka 562112, India
Lat 12.662108°
Long 77.44958°
27/04/23 12:32 PM GMT +05:30




 GPS Map Camera



Ramanagara, Karnataka, India
MF72+WJQ, Ramanagara, Karnataka 562112, India
Lat 12.665014°
Long 77.452361°
27/04/23 12:36 PM GMT +05:30



 **A327** **Class Room**


 **GPS Map Camera**



Google

Bannikuppe, Karnataka, India
MF72+46W, Bannikuppe, Karnataka 562112, India
Lat 12.662545°
Long 77.451373°
27/04/23 12:40 PM GMT +05:30





 GPS Map Camera



Ramanagara, Karnataka, India
MF62+GF4, Kanakapura Rd, Karnataka 562112, India
Lat 12.66152°
Long 77.450518°
27/04/23 12:54 PM GMT +05:30




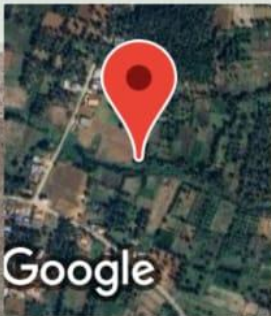
 GPS Map Camera



Ramanagara, Karnataka, India
MF62+GF4, Kanakapura Rd, Karnataka 562112, India
Lat 12.661601°
Long 77.450339°
27/04/23 12:56 PM GMT +05:30



 GPS Map Camera



Bannikuppe, Karnataka, India

Unnamed Road, Bannikuppe, Karnataka 562112, India


Lat 12.667532°


Long 77.423042°

27/04/23 12:58 PM GMT +05:30

 **A343** **Class Room**




 **GPS Map Camera**




Google


Bannikuppe, Karnataka, India
Unnamed Road, Bannikuppe, Karnataka 562112, India
Lat 12.667532°
Long 77.423042°
27/04/23 12:59 PM GMT +05:30

 **Class Room**
A344



 **GPS Map Camera**

Ramanagara, Karnataka, India
MF62+GF4, Kanakapura Rd, Karnataka 562112, India
Lat 12.66197°
Long 77.450639°
27/04/23 01:01 PM GMT +05:30



 GPS Map Camera



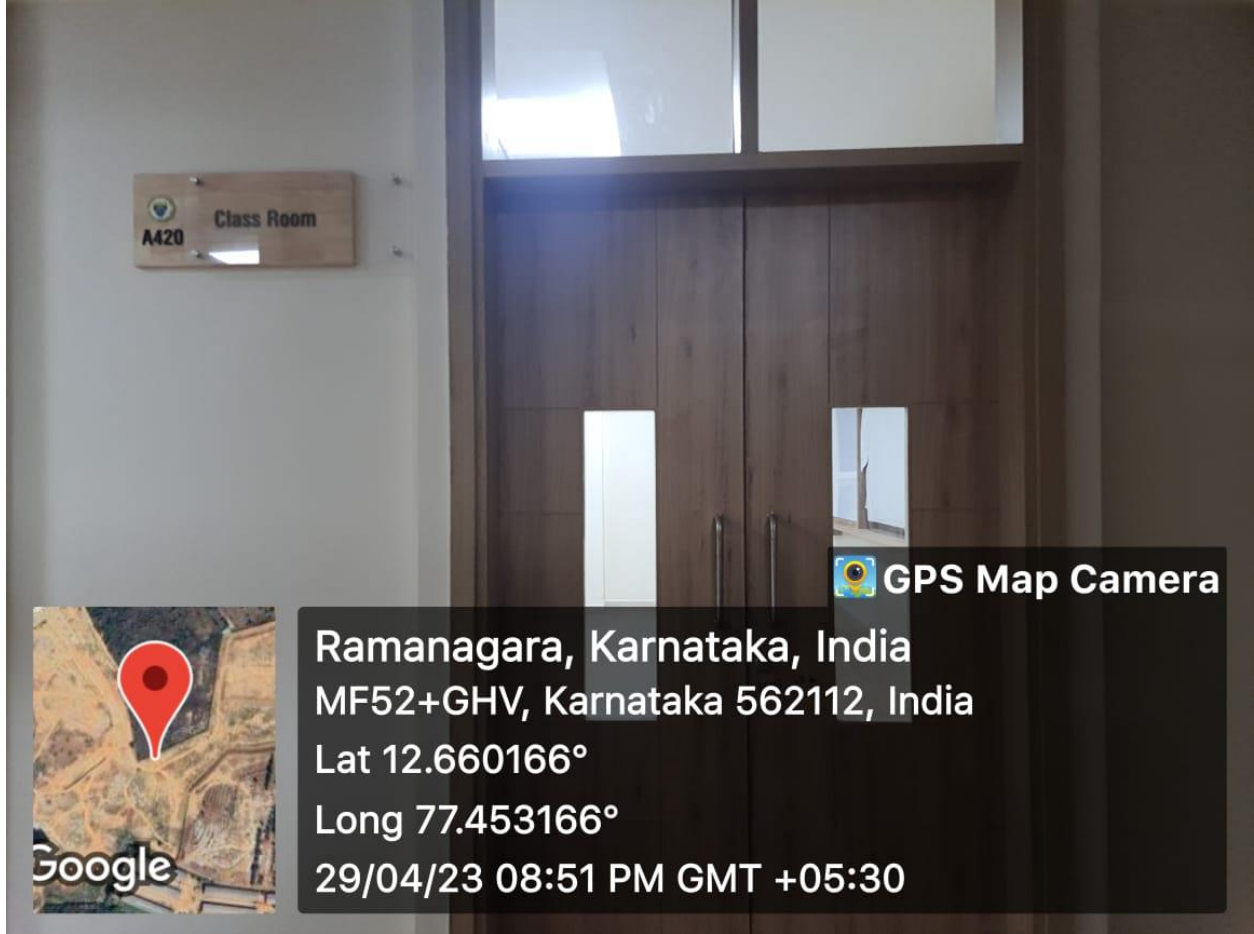
Ramanagara, Karnataka, India

MC6X+6RJ, Kanakapura Rd, Karnataka 562112, India

Lat 12.6611°


Long 77.44954°

26/04/23 01:11 PM GMT +05:30



A420 Class Room


 GPS Map Camera




Ramanagara, Karnataka, India
MF52+GHV, Karnataka 562112, India
Lat 12.660166°
Long 77.453166°
29/04/23 08:51 PM GMT +05:30




A422 Class Room

 GPS Map Camera



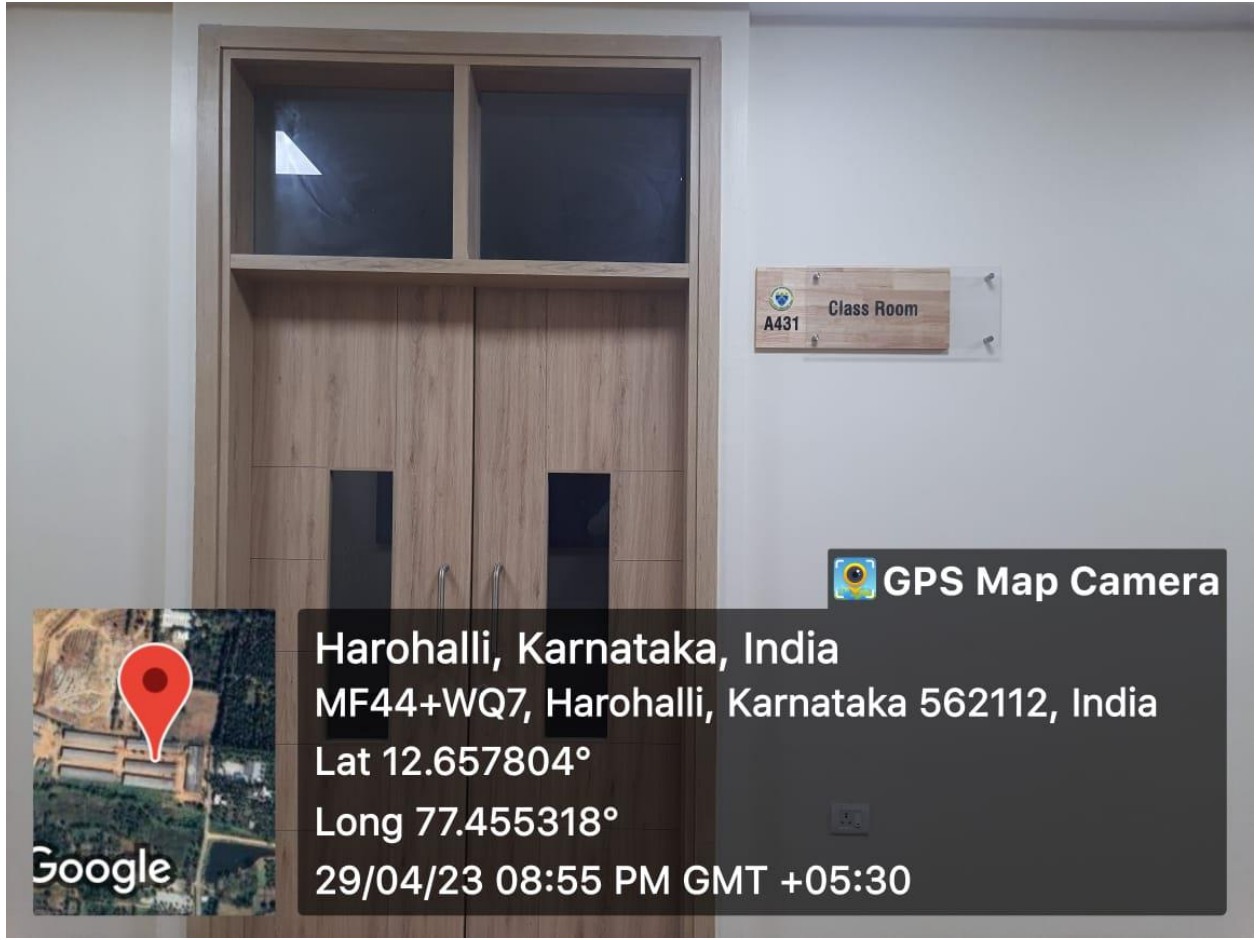
Ramanagara, Karnataka, India
MF52+GHV, Karnataka 562112, India
Lat 12.660166°
Long 77.453166°
29/04/23 08:51 PM GMT +05:30




 GPS Map Camera



Ramanagara, Karnataka, India
MF72+WJQ, Ramanagara, Karnataka 562112, India
Lat 12.665714°
Long 77.451373°
29/04/23 08:52 PM GMT +05:30




 **GPS Map Camera**



Harohalli, Karnataka, India
MF44+WQ7, Harohalli, Karnataka 562112, India
Lat 12.657804°
Long 77.455318°
29/04/23 08:55 PM GMT +05:30



 GPS Map Camera



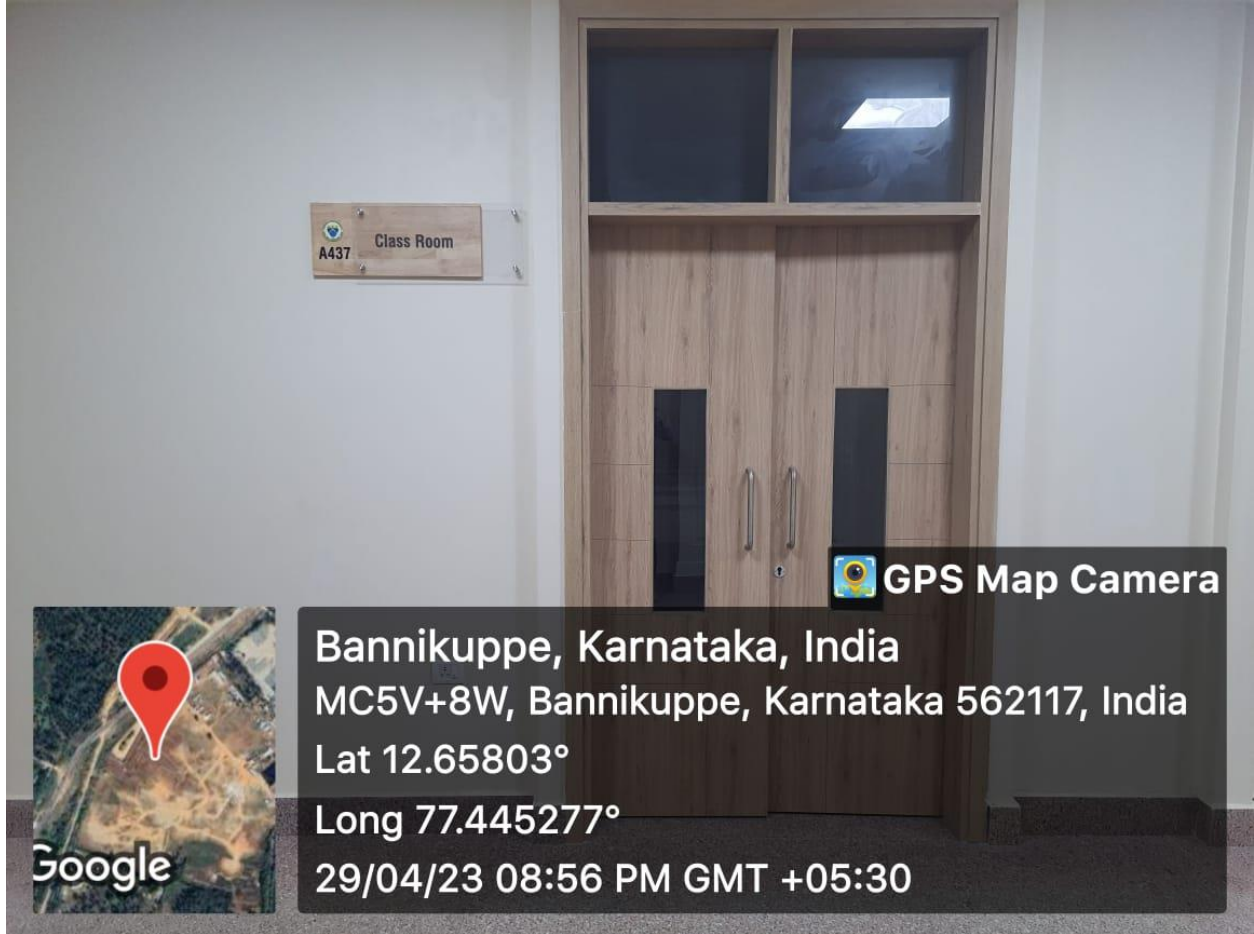
Harohalli, Karnataka, India
MF44+WQ7, Harohalli, Karnataka 562112, India
Lat 12.657804°
Long 77.455318°
29/04/23 08:55 PM GMT +05:30




 GPS Map Camera




Harohalli, Karnataka, India
MF44+WQ7, Harohalli, Karnataka 562112, India
Lat 12.657804°
Long 77.455318°
29/04/23 08:56 PM GMT +05:30




GPS Map Camera
Bannikuppe, Karnataka, India
MC5V+8W, Bannikuppe, Karnataka 562117, India
Lat 12.65803°
Long 77.445277°
29/04/23 08:56 PM GMT +05:30

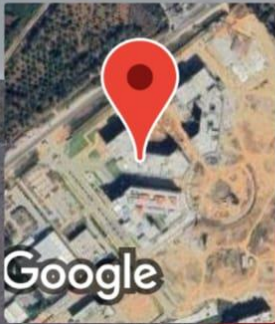


 GPS Map Camera

Ramanagara, Karnataka, India
MF72+WJQ, Ramanagara, Karnataka 562112, India
Lat 12.664675°
Long 77.451732°
29/04/23 08:52 PM GMT +05:30



 **GPS Map Camera**



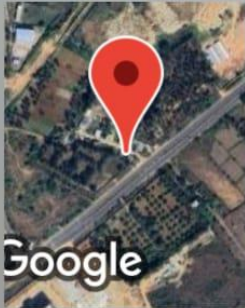
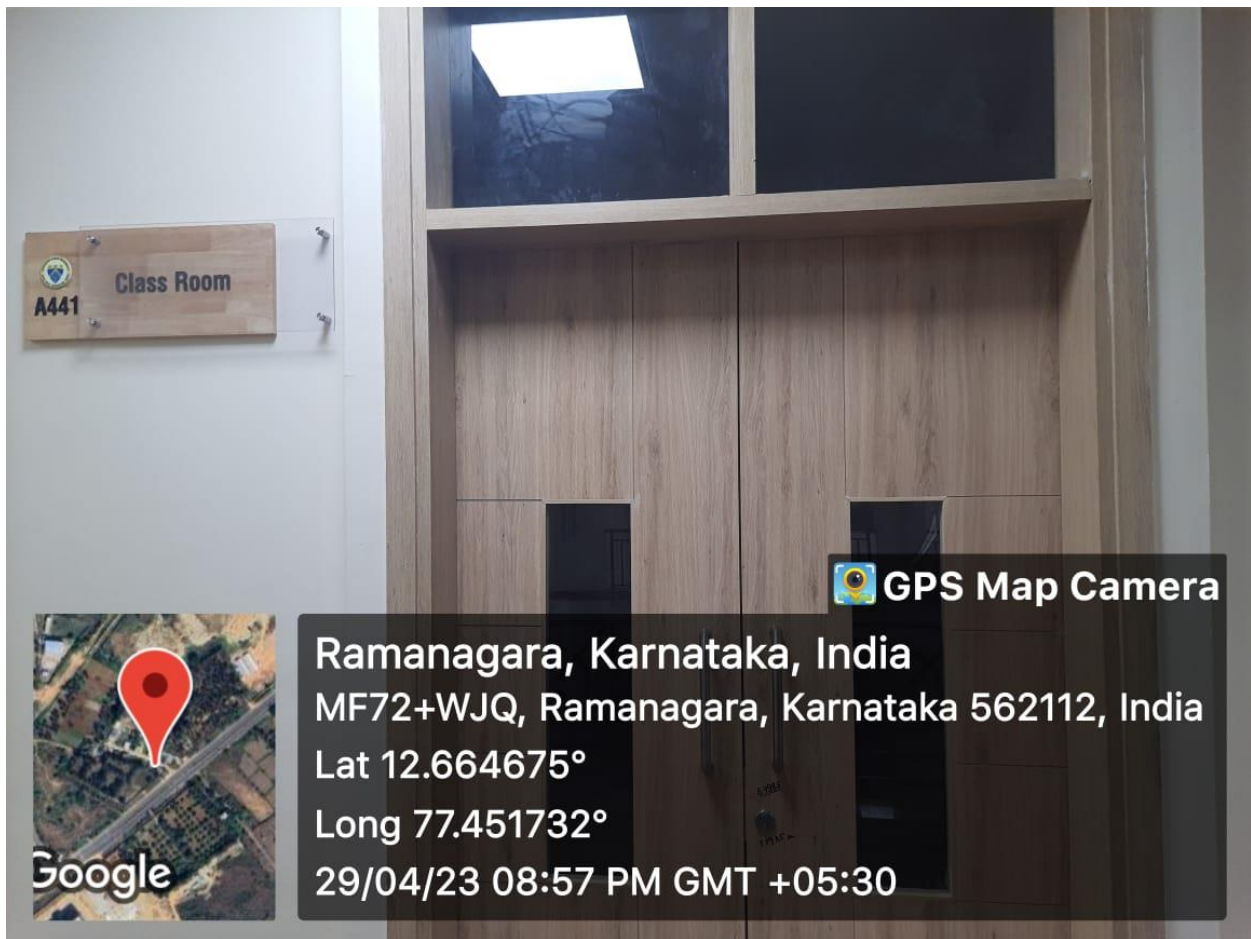
Ramanagara, Karnataka, India

MC6X+6RJ, Kanakapura Rd, Karnataka 562112, India

Lat 12.661061°

Long 77.449624°

26/04/23 12:41 PM GMT +05:30



GPS Map Camera
Ramanagara, Karnataka, India
MF72+WJQ, Ramanagara, Karnataka 562112, India
Lat 12.664675°
Long 77.451732°
29/04/23 08:57 PM GMT +05:30



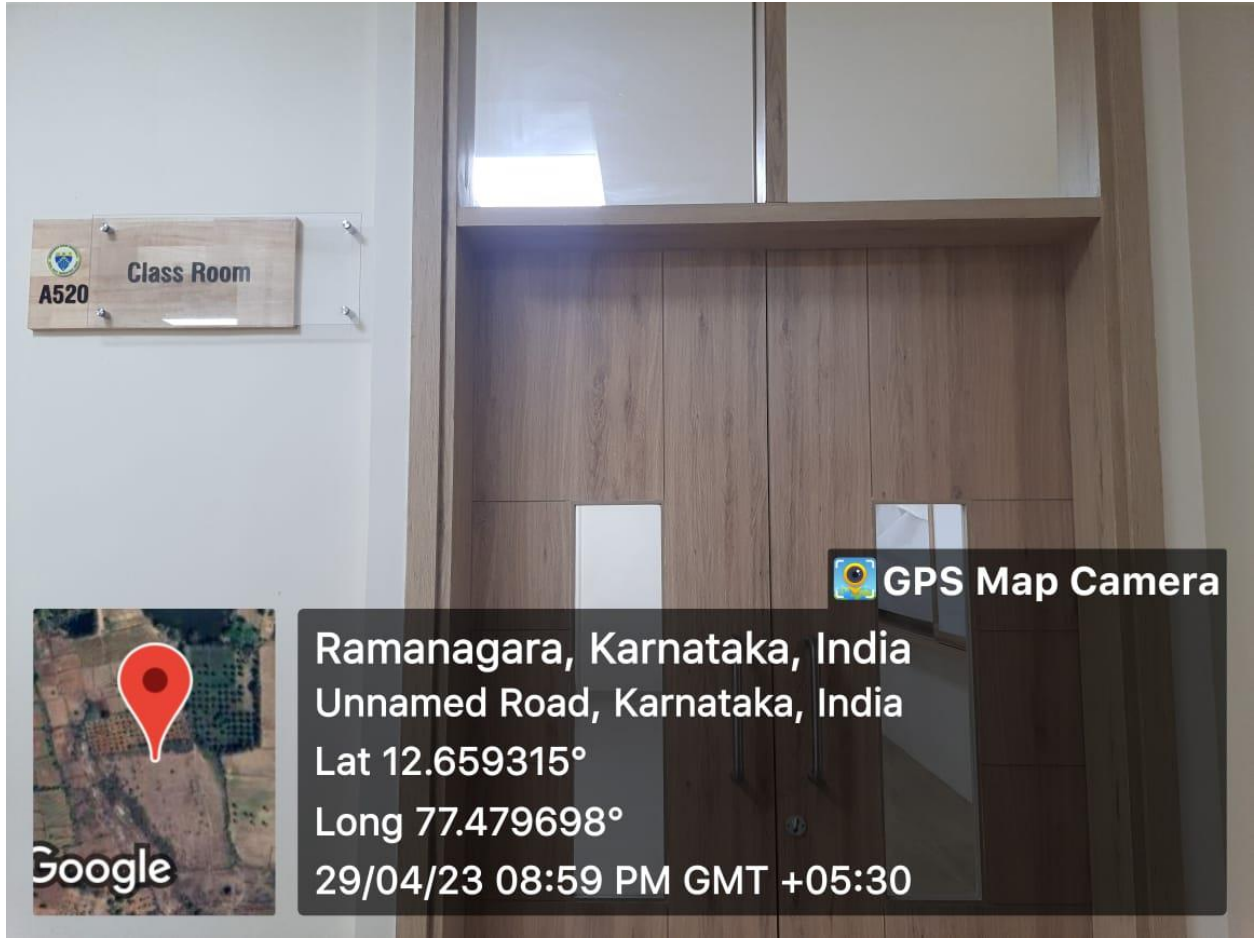
A519 Class Room

GPS Map Camera





Ramanagara, Karnataka, India
MF72+WJQ, Ramanagara, Karnataka 562112, India
Lat 12.664798°
Long 77.451689°
29/04/23 08:58 PM GMT +05:30

Google




 **A520**
Class Room


 **GPS Map Camera**




Ramanagara, Karnataka, India
Unnamed Road, Karnataka, India
Lat 12.659315°
Long 77.479698°
29/04/23 08:59 PM GMT +05:30




 **Class Room**
A522

 **GPS Map Camera**



Harohalli, Karnataka, India
MF44+WQ7, Harohalli, Karnataka 562112, India
Lat 12.657804°
Long 77.455318°
29/04/23 08:59 PM GMT +05:30



 GPS Map Camera



Google

Heddidarmetlu, Karnataka, India
MC7G+54H, Heddidarmetlu, Karnataka 562117, India
Lat 12.662723°
Long 77.425552°
29/04/23 09:00 PM GMT +05:30



A532 Class Room


GPS Map Camera



Ramanagara, Karnataka, India
MF52+GHV, Karnataka 562112, India
Lat 12.660166°
Long 77.453166°
29/04/23 09:01 PM GMT +05:30




 **A533** **Class Room**

 **GPS Map Camera**



Ramanagara, Karnataka, India
MF52+GHV, Karnataka 562112, India
Lat 12.660166°
Long 77.453166°
29/04/23 09:01 PM GMT +05:30



 **GPS Map Camera**




Heddidarmetlu, Karnataka, India


MC7G+54H, Heddidarmetlu, Karnataka 562117, India

Lat 12.662723°

Long 77.425552°


29/04/23 09:00 PM GMT +05:30




 GPS Map Camera



Heddidarmetlu, Karnataka, India
MC7G+54H, Heddidarmetlu, Karnataka 562117, India
Lat 12.662723°
Long 77.425552°
29/04/23 09:00 PM GMT +05:30



 **GPS Map Camera**


Heddidarmetlu, Karnataka, India


MC7G+54H, Heddidarmetlu, Karnataka 562117, India

Lat 12.663865°

Long 77.427346°

29/04/23 09:02 PM GMT +05:30



 **GPS Map Camera**

Heddidarmetlu, Karnataka, India

MC7G+54H, Heddidarmetlu, Karnataka 562117, India


Lat 12.663865°

Long 77.427346°


29/04/23 09:02 PM GMT +05:30




GPS Map Camera



Ramanagara, Karnataka, India
MC6X+6RJ, Kanakapura Rd, Karnataka 562112, India
Lat 12.66131°
Long 77.449327°
26/04/23 01:19 PM GMT +05:30



 GPS Map Camera



Ramanagara, Karnataka, India
MC6X+6RJ, Kanakapura Rd, Karnataka 562112, India
Lat 12.6611°
Long 77.44954°
26/04/23 01:11 PM GMT +05:30

 DAYANANDA SAGAR
UNIVERSITY
SCHOOL OF COMMERCE &
MANAGEMENT STUDIES
CLASS ROOM V



GPS Map Camera

 Bengaluru, KA, India
Kumaraswamy Layout, Bengaluru, 560111, KA, India
Lat 12.906978, Long 77.566846
04/27/2023 04:42 PM GMT+05:30
Note : Captured by GPS Map Camera



**DAYANANDA SAGAR
UNIVERSITY**

**SCHOOL OF COMMERCE &
MANAGEMENT STUDIES**

CLASS ROOM VI

GPS Map Camera



Bengaluru,KA,India

1st Main Road, Kumaraswamy Layout, Bengaluru,
560111, KA, India

Lat 12.907403, Long 77.566192

04/27/2023 04:46 PM GMT+05:30

Note : Captured by GPS Map Camera


 DAYANANDA SAGAR
UNIVERSITY
SCHOOL OF COMMERCE &
MANAGEMENT STUDIES
CLASS ROOM IV


GPS Map Camera



Bengaluru, KA, India
1st Main Road, Kumaraswamy Layout, Bengaluru,
560111, KA, India
Lat 12.907117, Long 77.566631
04/27/2023 04:44 PM GMT+05:30
Note : Captured by GPS Map Camera

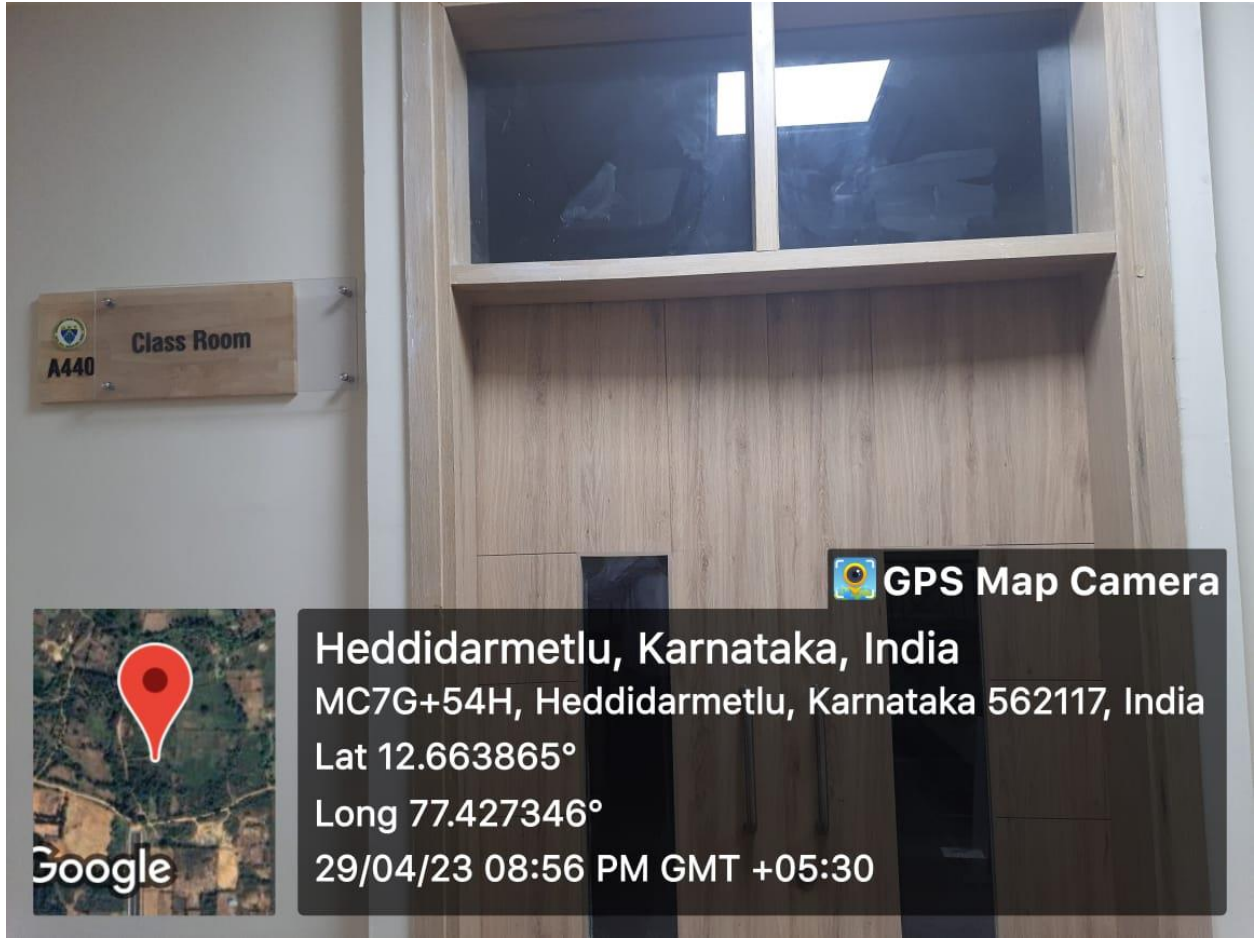


 GPS Map Camera




Google

Bannikuppe, Karnataka, India
MC5X+QJ3, Bannikuppe, Karnataka 562112, India
Lat 12.65963°
Long 77.44936°
29/04/23 08:48 PM GMT +05:30



 **Class Room**
A440

 **GPS Map Camera**



Heddidarmetlu, Karnataka, India
MC7G+54H, Heddidarmetlu, Karnataka 562117, India
Lat 12.663865°
Long 77.427346°
29/04/23 08:56 PM GMT +05:30