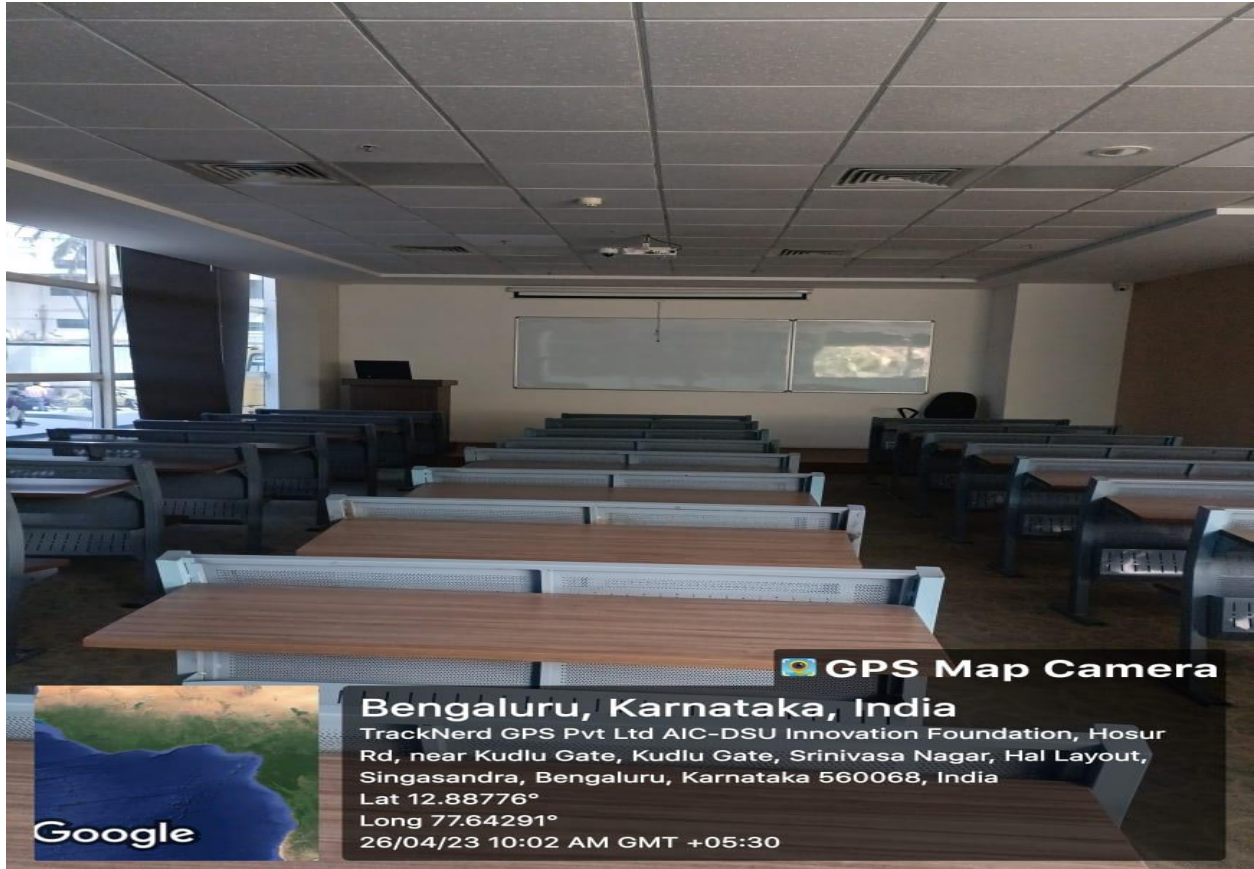


GPS Map Camera

Bengaluru, Karnataka, India

TrackNerd GPS Pvt Ltd AIC-DSU Innovation Foundation, Hosur Rd, near Kudlu Gate, Kudlu Gate, Srinivasa Nagar, Hal Layout, Singasandra, Bengaluru, Karnataka 560068, India
Lat 12.88776°
Long 77.64291°
26/04/23 10:00 AM GMT +05:30

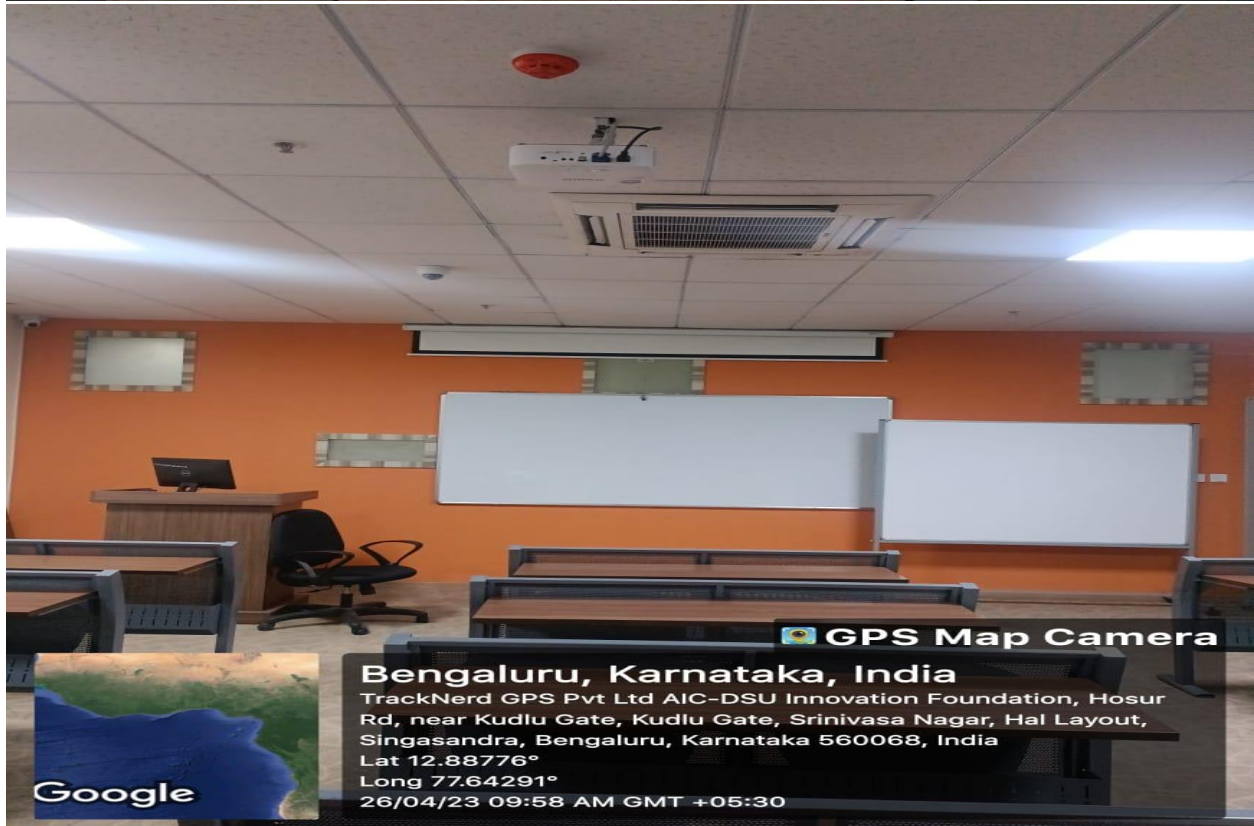
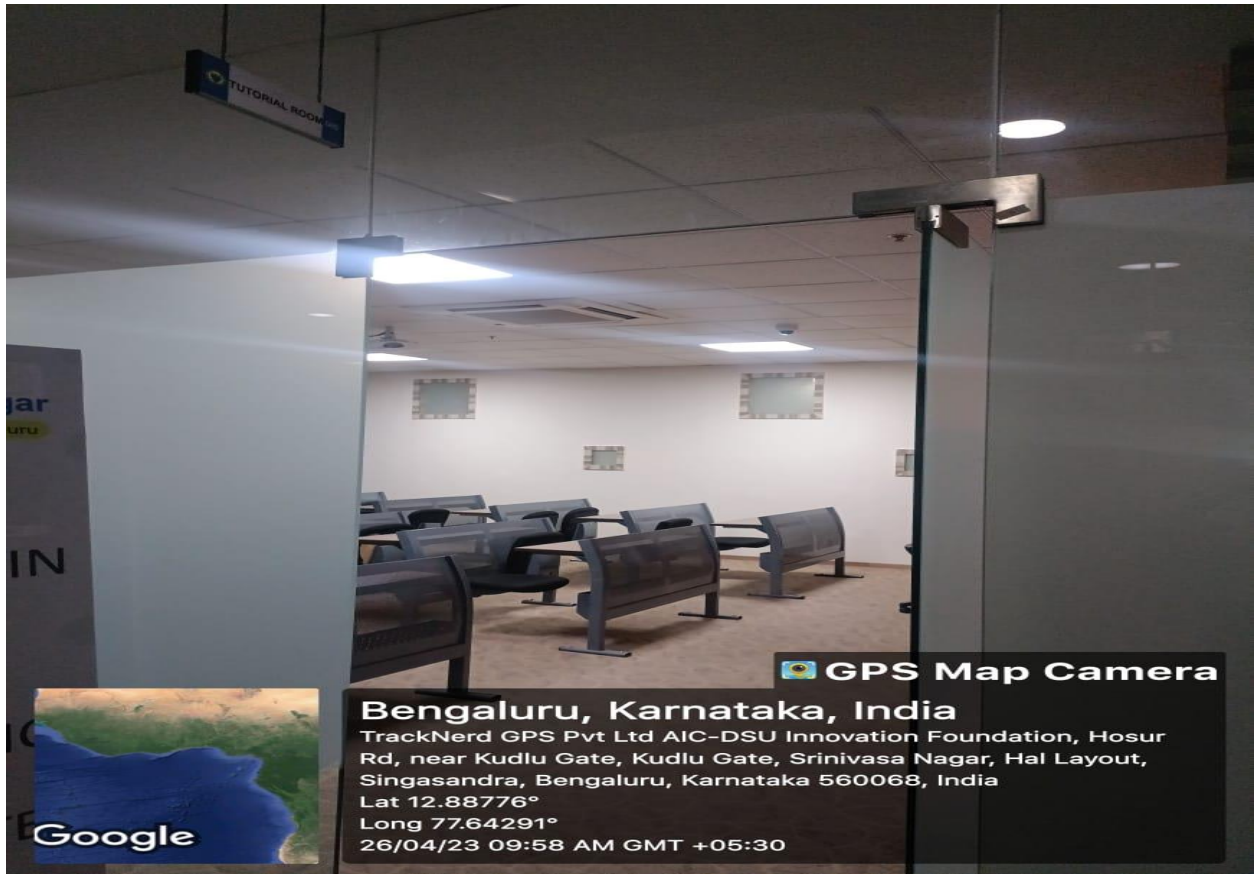


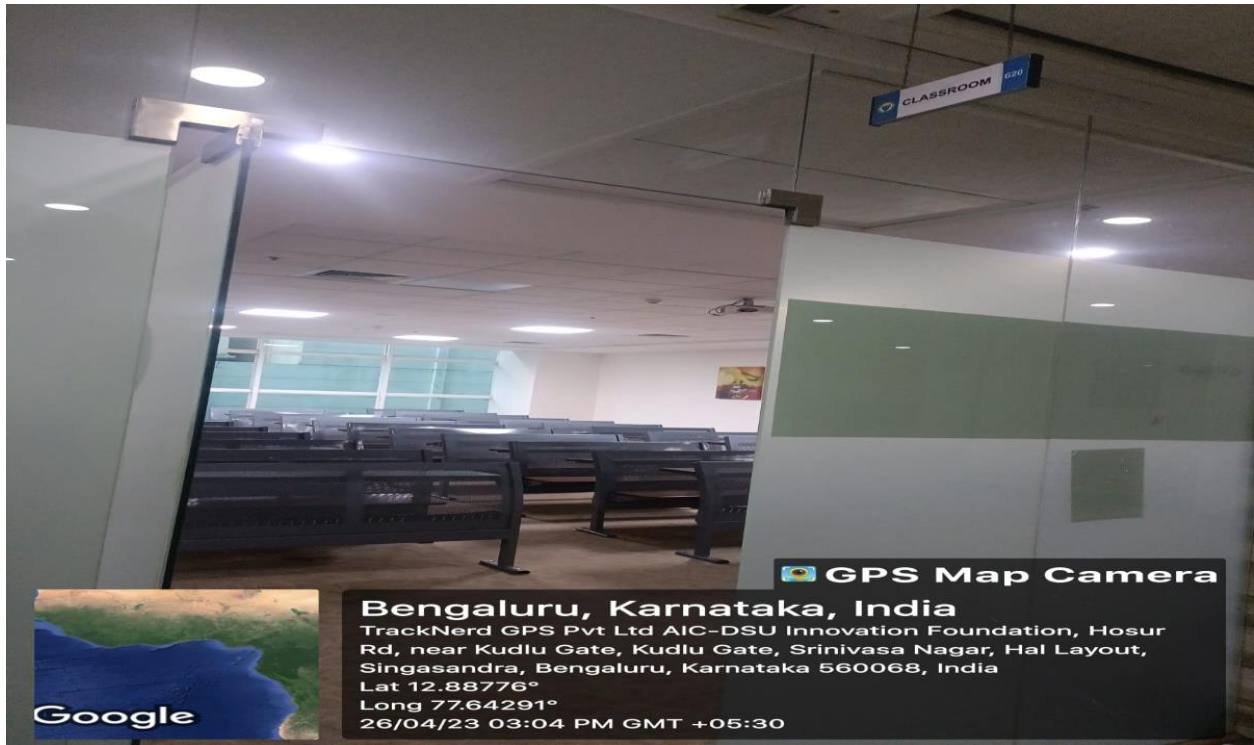
GPS Map Camera

Bengaluru, Karnataka, India

TrackNerd GPS Pvt Ltd AIC-DSU Innovation Foundation, Hosur Rd, near Kudlu Gate, Kudlu Gate, Srinivasa Nagar, Hal Layout, Singasandra, Bengaluru, Karnataka 560068, India
Lat 12.88776°
Long 77.64291°
26/04/23 10:02 AM GMT +05:30








 **GPS Map Camera**

Bengaluru, Karnataka, India

TrackNerd GPS Pvt Ltd AIC-DSU Innovation Foundation, Hosur Rd, near Kudlu Gate, Kudlu Gate, Srinivasa Nagar, Hal Layout, Singasandra, Bengaluru, Karnataka 560068, India
Lat 12.88776°
Long 77.64291°
26/04/23 03:04 PM GMT +05:30

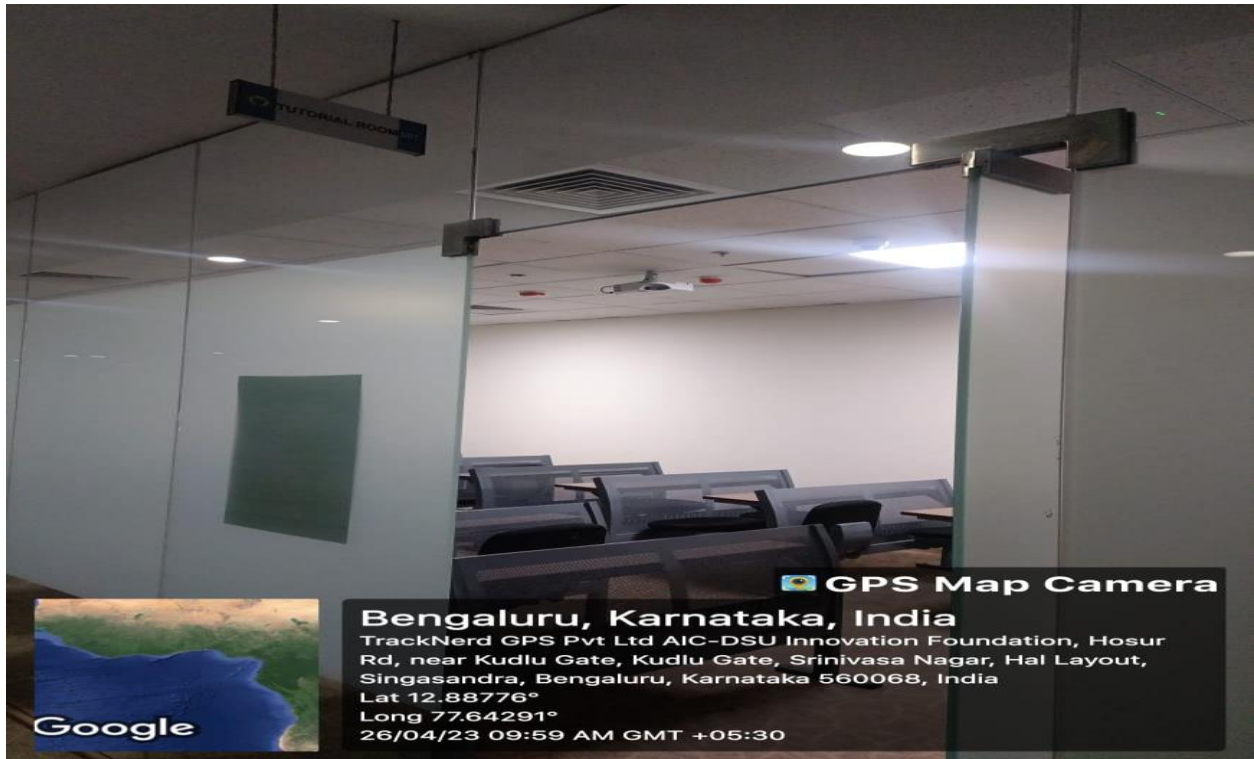


 **GPS Map Camera**

Bengaluru, Karnataka, India

TrackNerd GPS Pvt Ltd AIC-DSU Innovation Foundation, Hosur Rd, near Kudlu Gate, Kudlu Gate, Srinivasa Nagar, Hal Layout, Singasandra, Bengaluru, Karnataka 560068, India
Lat 12.88776°
Long 77.64291°
26/04/23 09:56 AM GMT +05:30





GPS Map Camera
Bengaluru, Karnataka, India
TrackNerd GPS Pvt Ltd AIC-DSU Innovation Foundation, Hosur Rd, near Kudlu Gate, Kudlu Gate, Srinivasa Nagar, Hal Layout, Singasandra, Bengaluru, Karnataka 560068, India
Lat 12.88776°
Long 77.64291°
26/04/23 09:59 AM GMT +05:30



GPS Map Camera
Bengaluru, Karnataka, India
TrackNerd GPS Pvt Ltd AIC-DSU Innovation Foundation, Hosur Rd, near Kudlu Gate, Kudlu Gate, Srinivasa Nagar, Hal Layout, Singasandra, Bengaluru, Karnataka 560068, India
Lat 12.88776°
Long 77.64291°
26/04/23 09:59 AM GMT +05:30



 **GPS Map Camera**

Bengaluru, Karnataka, India

TrackNerd GPS Pvt Ltd AIC-DSU Innovation Foundation, Hosur Rd, near Kudlu Gate, Kudlu Gate, Srinivasa Nagar, Hal Layout, Singasandra, Bengaluru, Karnataka 560068, India

Lat 12.88776°

Long 77.64291°

26/04/23 03:06 PM GMT +05:30



Google



 **GPS Map Camera**

Bengaluru, Karnataka, India

TrackNerd GPS Pvt Ltd AIC-DSU Innovation Foundation, Hosur Rd, near Kudlu Gate, Kudlu Gate, Srinivasa Nagar, Hal Layout, Singasandra, Bengaluru, Karnataka 560068, India

Lat 12.88776°

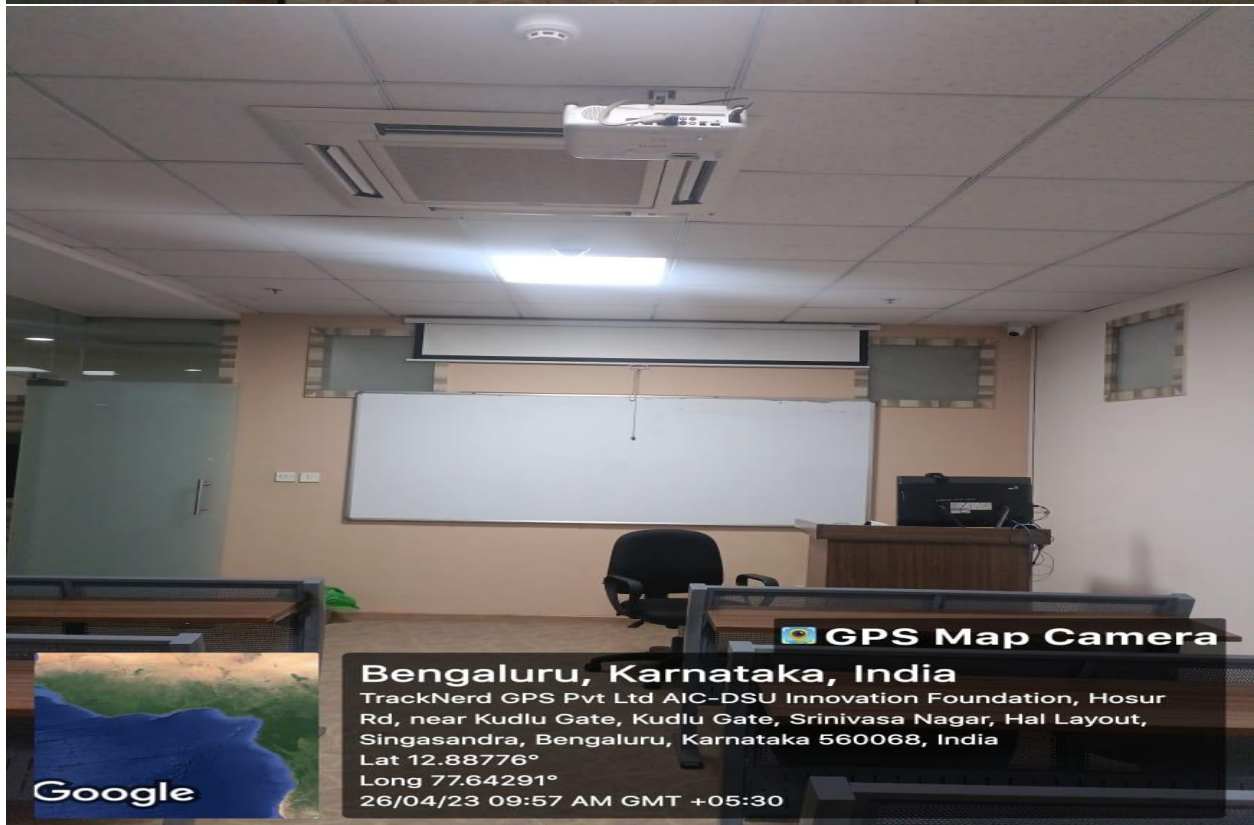
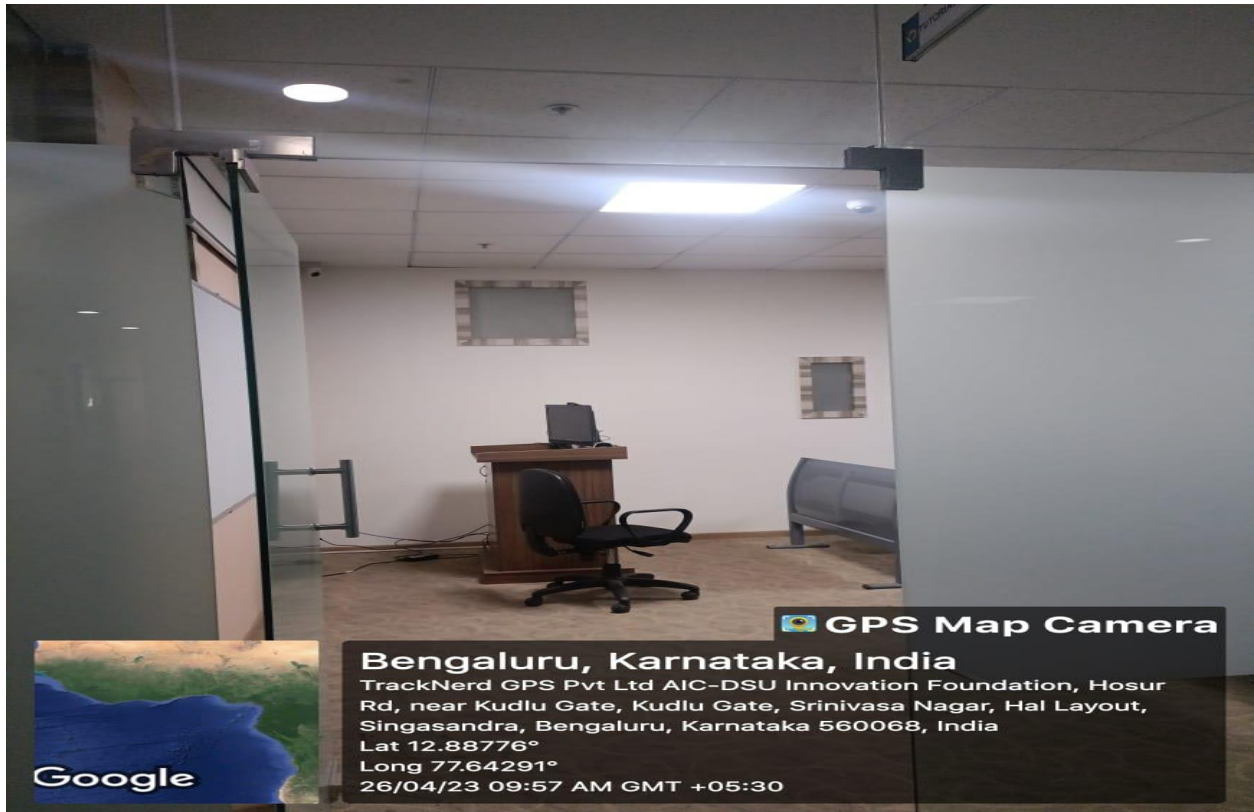
Long 77.64291°

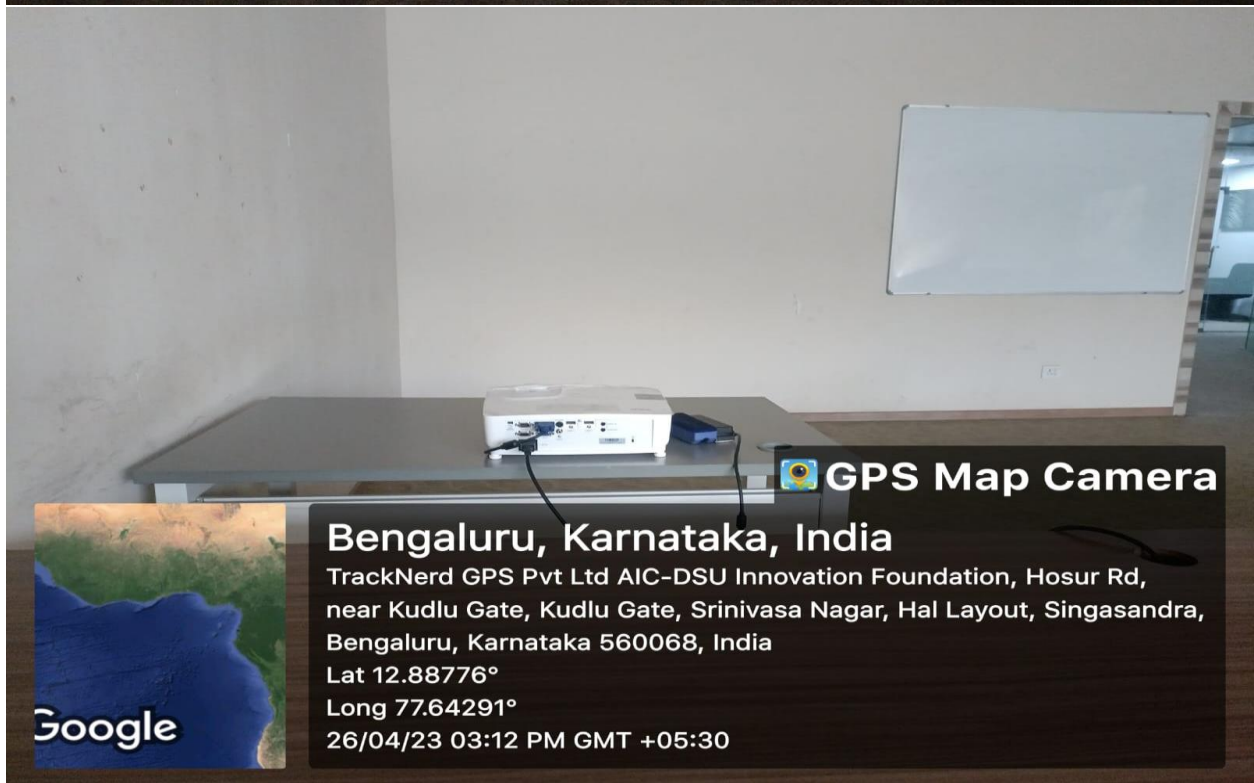
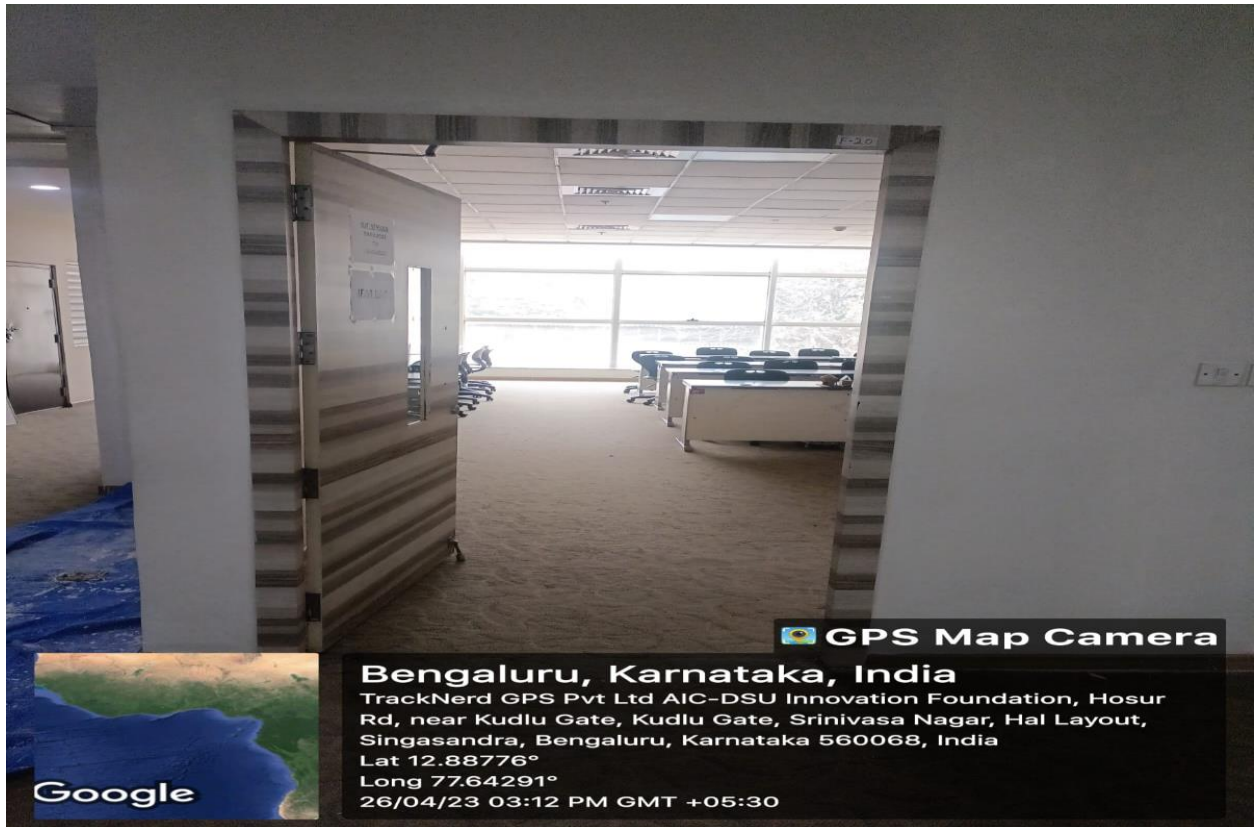
26/04/23 03:06 PM GMT +05:30

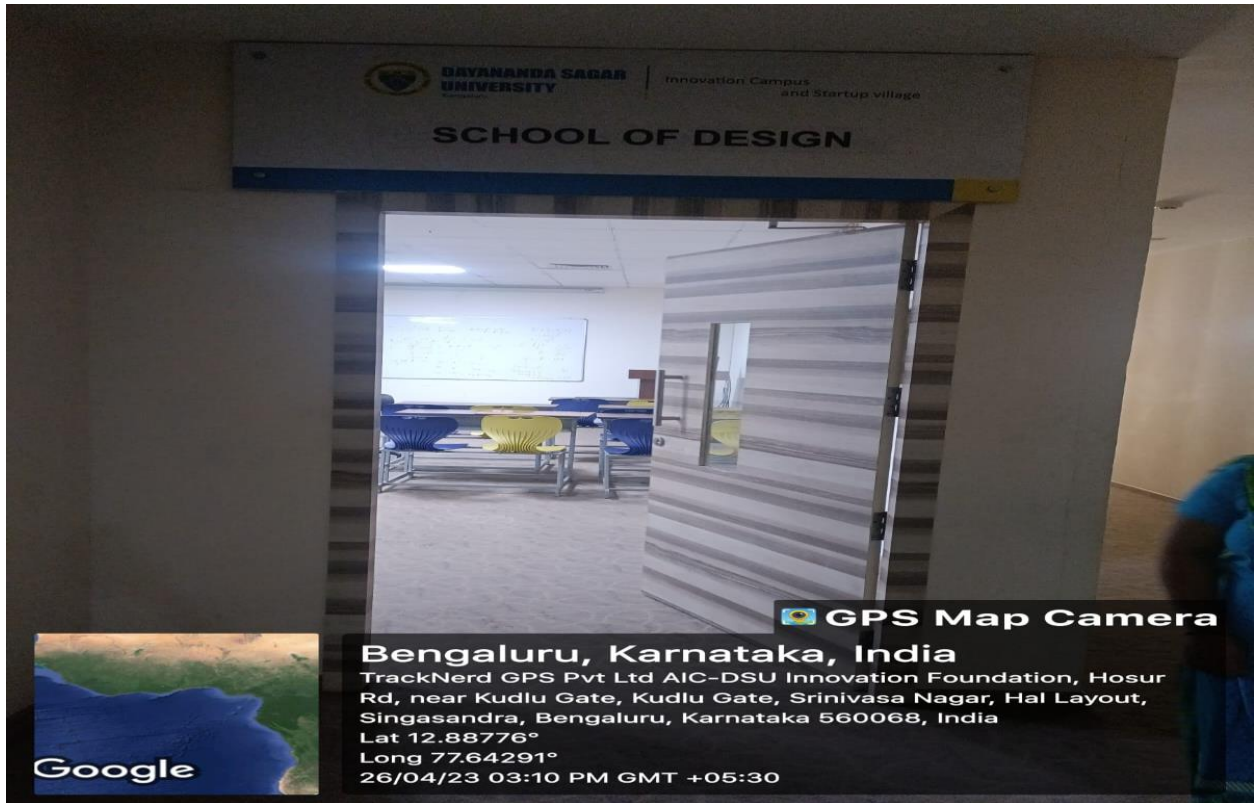


Google

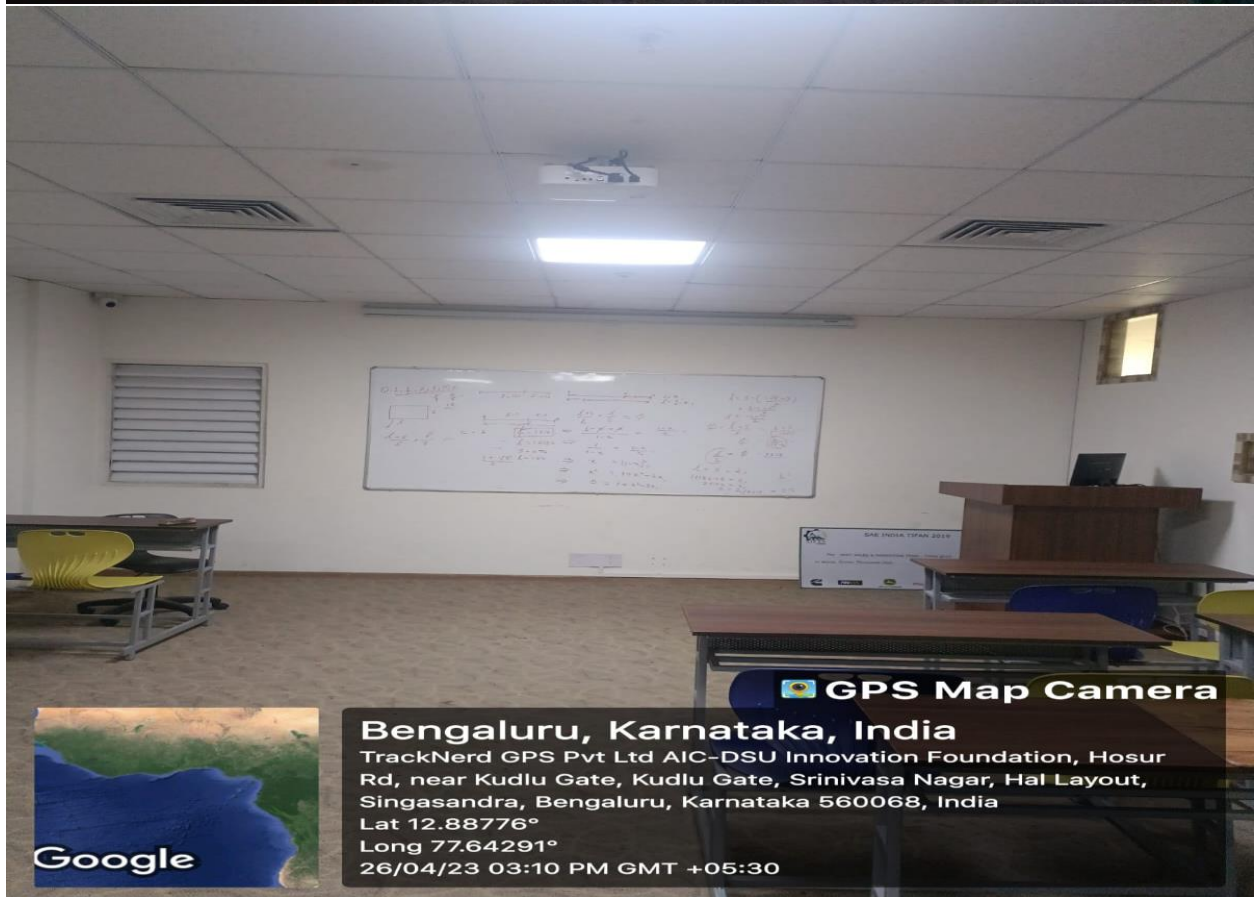







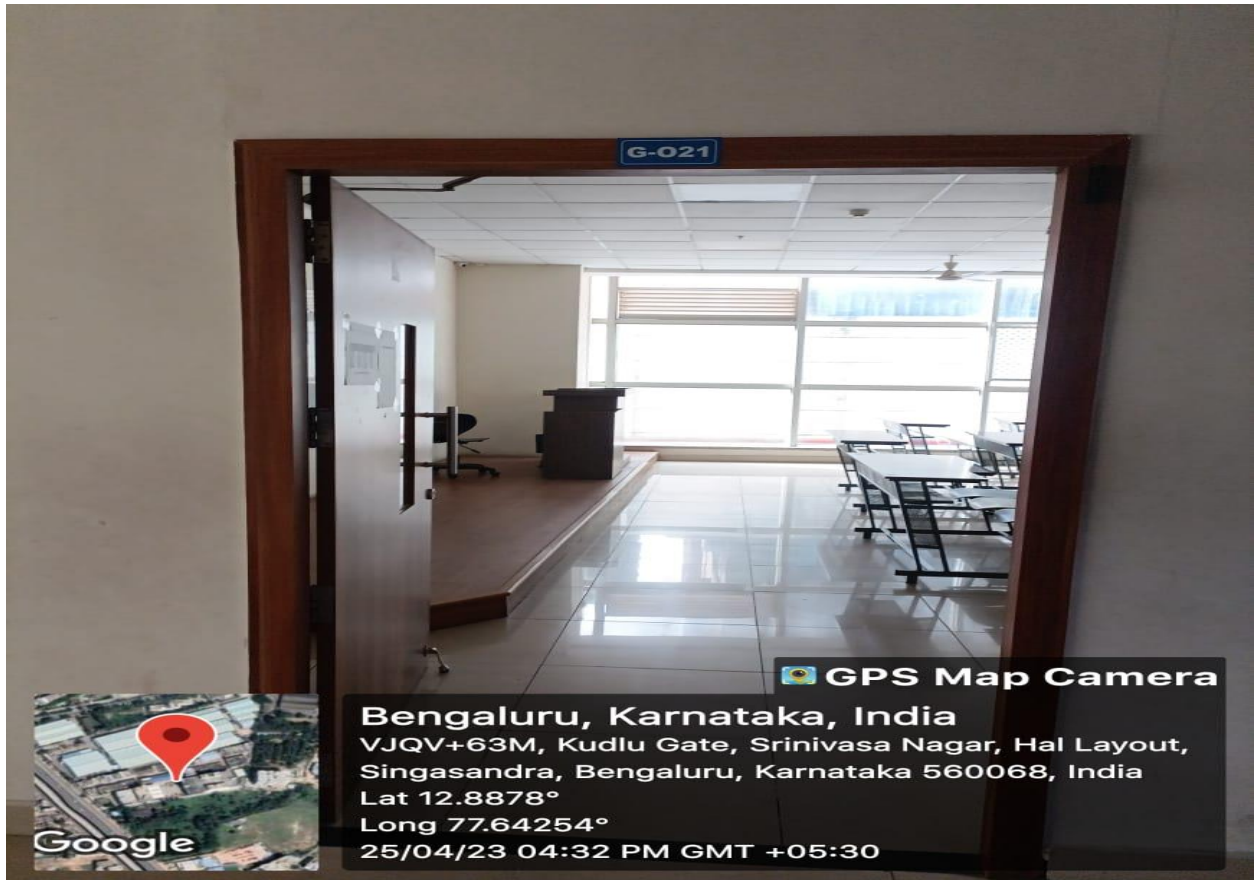


Bengaluru, Karnataka, India
TrackNerd GPS Pvt Ltd AIC-DSU Innovation Foundation, Hosur Rd, near Kudlu Gate, Kudlu Gate, Srinivasa Nagar, Hal Layout, Singasandra, Bengaluru, Karnataka 560068, India
Lat 12.88776°
Long 77.64291°
26/04/23 03:10 PM GMT +05:30



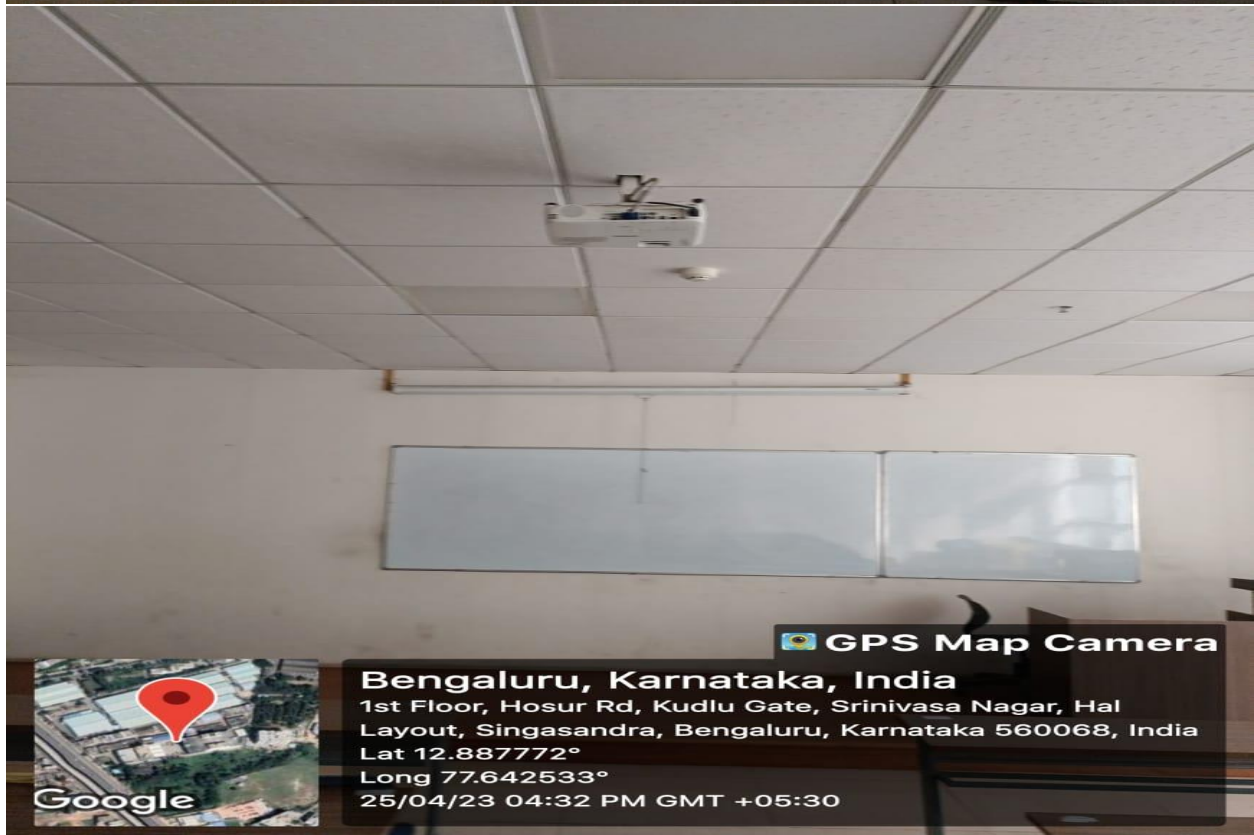
Bengaluru, Karnataka, India
TrackNerd GPS Pvt Ltd AIC-DSU Innovation Foundation, Hosur Rd, near Kudlu Gate, Kudlu Gate, Srinivasa Nagar, Hal Layout, Singasandra, Bengaluru, Karnataka 560068, India
Lat 12.88776°
Long 77.64291°
26/04/23 03:10 PM GMT +05:30





📍 GPS Map Camera

Bengaluru, Karnataka, India
VJQV+63M, Kudlu Gate, Srinivasa Nagar, Hal Layout,
Singasandra, Bengaluru, Karnataka 560068, India
Lat 12.8878°
Long 77.64254°
25/04/23 04:32 PM GMT +05:30



📍 GPS Map Camera

Bengaluru, Karnataka, India
1st Floor, Hosur Rd, Kudlu Gate, Srinivasa Nagar, Hal
Layout, Singasandra, Bengaluru, Karnataka 560068, India
Lat 12.887772°
Long 77.642533°
25/04/23 04:32 PM GMT +05:30



📍 GPS Map Camera

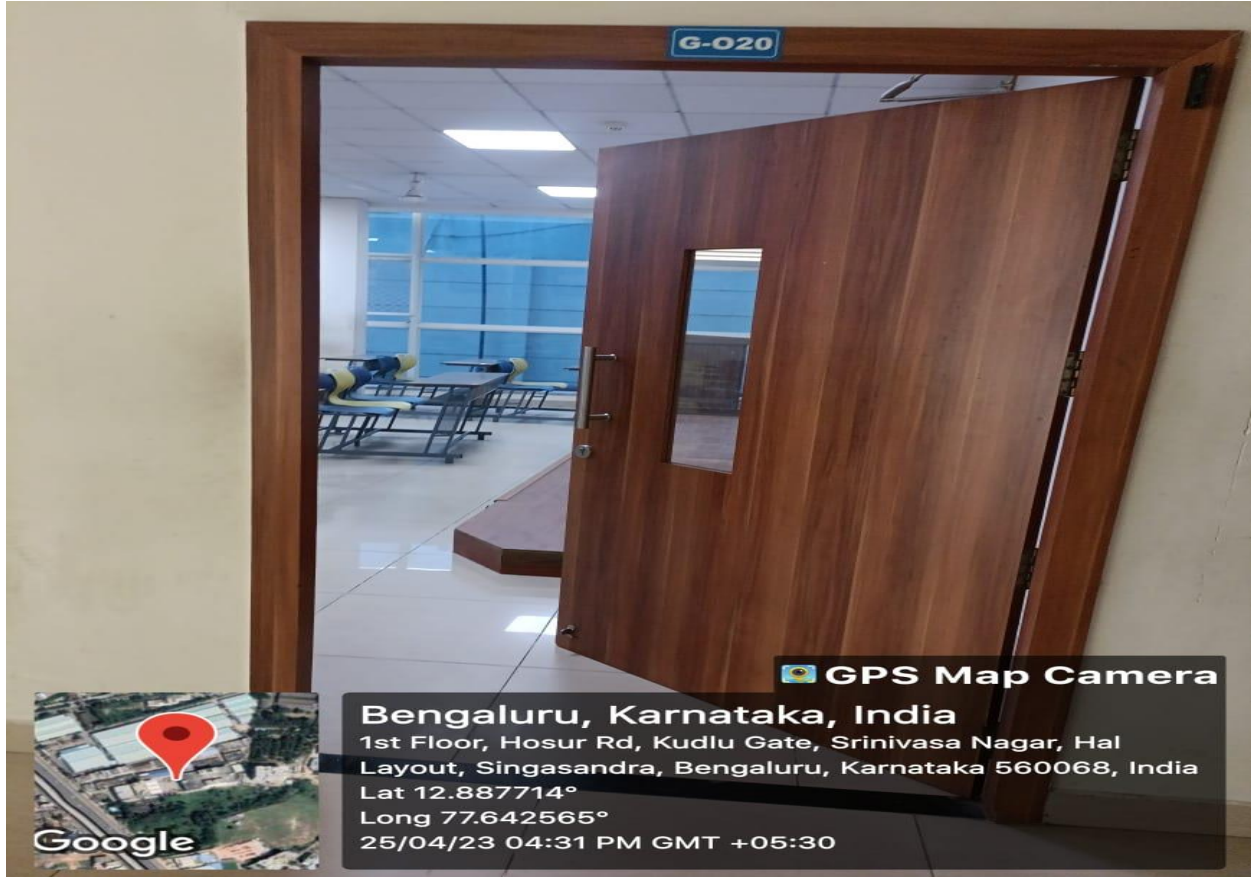
Bengaluru, Karnataka, India
VJQV+5G4, Srinivasa Nagar, Hal Layout,
Singasandra, Bengaluru, Karnataka 560068, India
Lat 12.88769°
Long 77.643278°
25/04/23 04:17 PM GMT +05:30



📍 GPS Map Camera

Bengaluru, Karnataka, India
VJQV+35V, Srinivasa Nagar, Hal Layout, Singasandra,
Bengaluru, Karnataka 560068, India
Lat 12.887667°
Long 77.643243°
25/04/23 04:18 PM GMT +05:30





 **GPS Map Camera**

Bengaluru, Karnataka, India
1st Floor, Hosur Rd, Kudlu Gate, Srinivasa Nagar, Hal
Layout, Singasandra, Bengaluru, Karnataka 560068, India
Lat 12.887714°
Long 77.642565°
25/04/23 04:31 PM GMT +05:30



 **GPS Map Camera**

Bengaluru, Karnataka, India
Kudlu Gate, Hongasandra Village, Hosur Road, VJPR+VVJ, Kudlu
Gate, Srinivasa Nagar, Hal Layout, Singasandra, Srinivasa Nagar,
Hal Layout, Singasandra, Bengaluru, Karnataka 560068, India
Lat 12.887168°
Long 77.642345°
25/04/23 04:30 PM GMT +05:30





G-017

GPS Map Camera

Bengaluru, Karnataka, India
1st Floor, Hosur Rd, Kudlu Gate, Srinivasa Nagar, Hal
Layout, Singasandra, Bengaluru, Karnataka 560068, India
Lat 12.887567°
Long 77.642436°
25/04/23 04:29 PM GMT +05:30



Google



GPS Map Camera

Bengaluru, Karnataka, India
VJQV+35V, Srinivasa Nagar, Hal Layout, Singasandra,
Bengaluru, Karnataka 560068, India
Lat 12.887764°
Long 77.642581°
25/04/23 04:31 PM GMT +05:30



Google





Google

GPS Map Camera

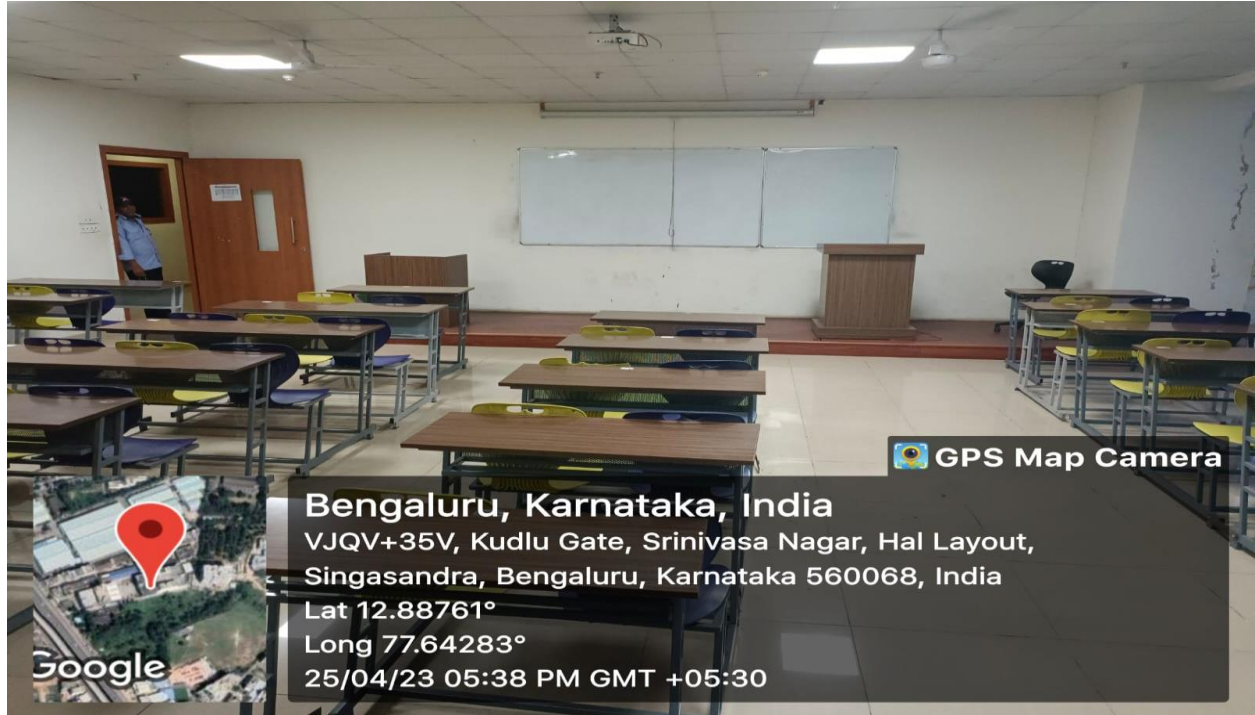
Bengaluru, Karnataka, India

1st Floor, Hosur Rd, Kudlu Gate, Srinivasa Nagar, Hal
Layout, Singasandra, Bengaluru, Karnataka 560068, India

Lat 12.887559°

Long 77.642387°

25/04/23 04:29 PM GMT +05:30



Google

GPS Map Camera

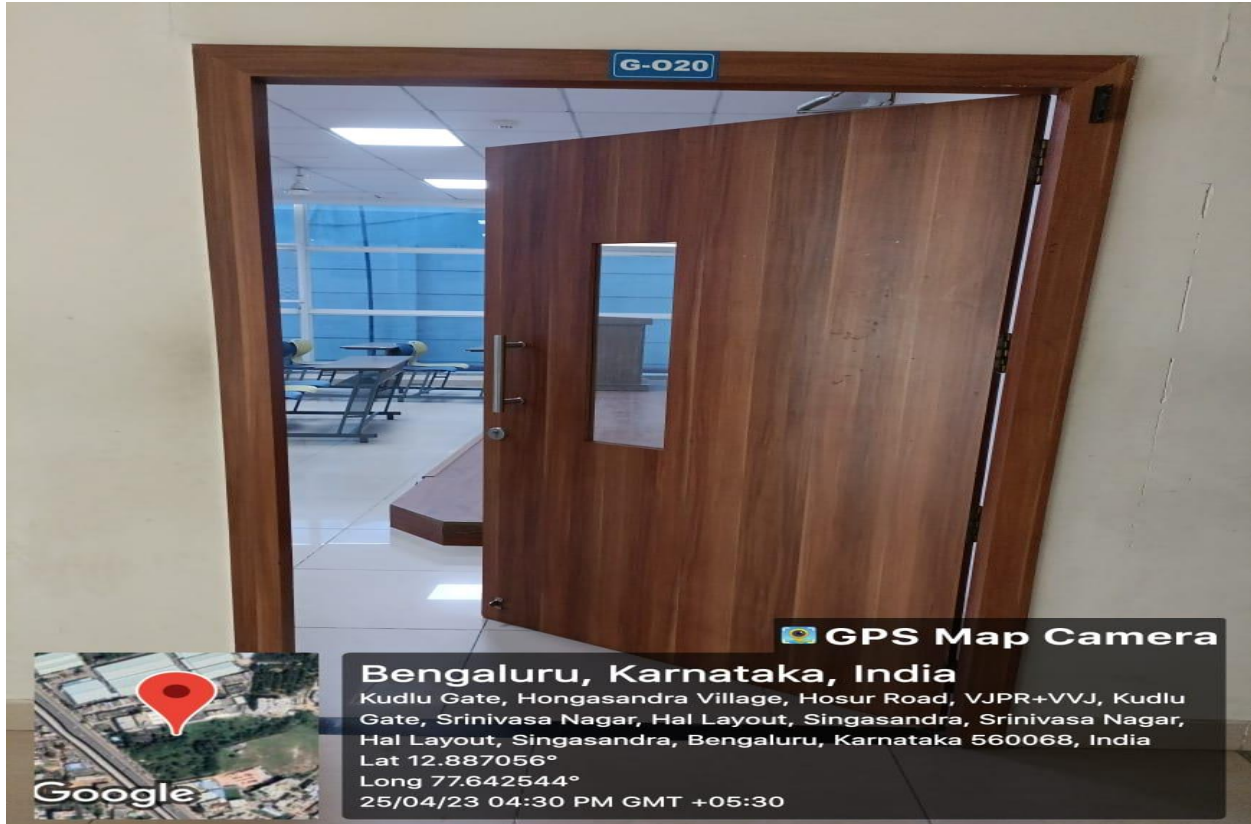
Bengaluru, Karnataka, India

VJQV+35V, Kudlu Gate, Srinivasa Nagar, Hal Layout,
Singasandra, Bengaluru, Karnataka 560068, India

Lat 12.88761°

Long 77.64283°

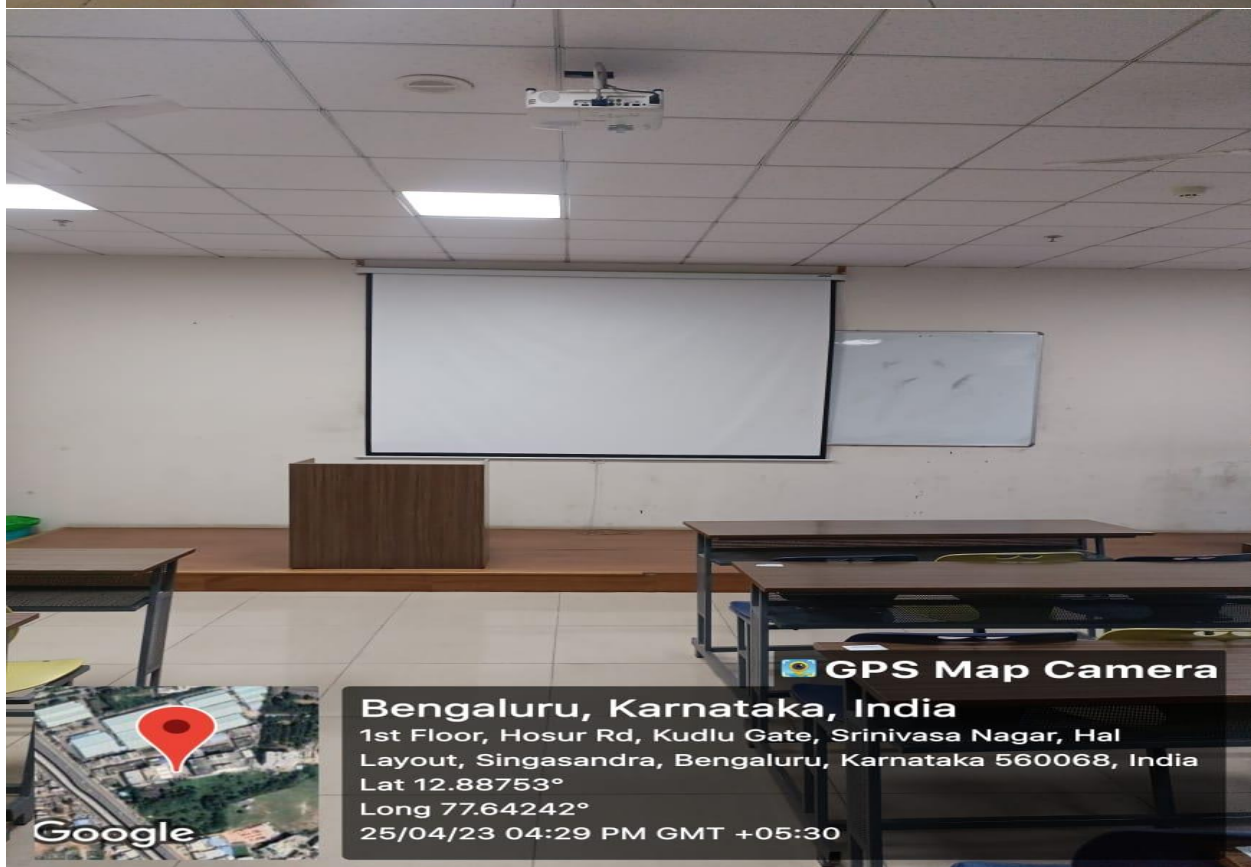
25/04/23 05:38 PM GMT +05:30



📍 GPS Map Camera

Bengaluru, Karnataka, India

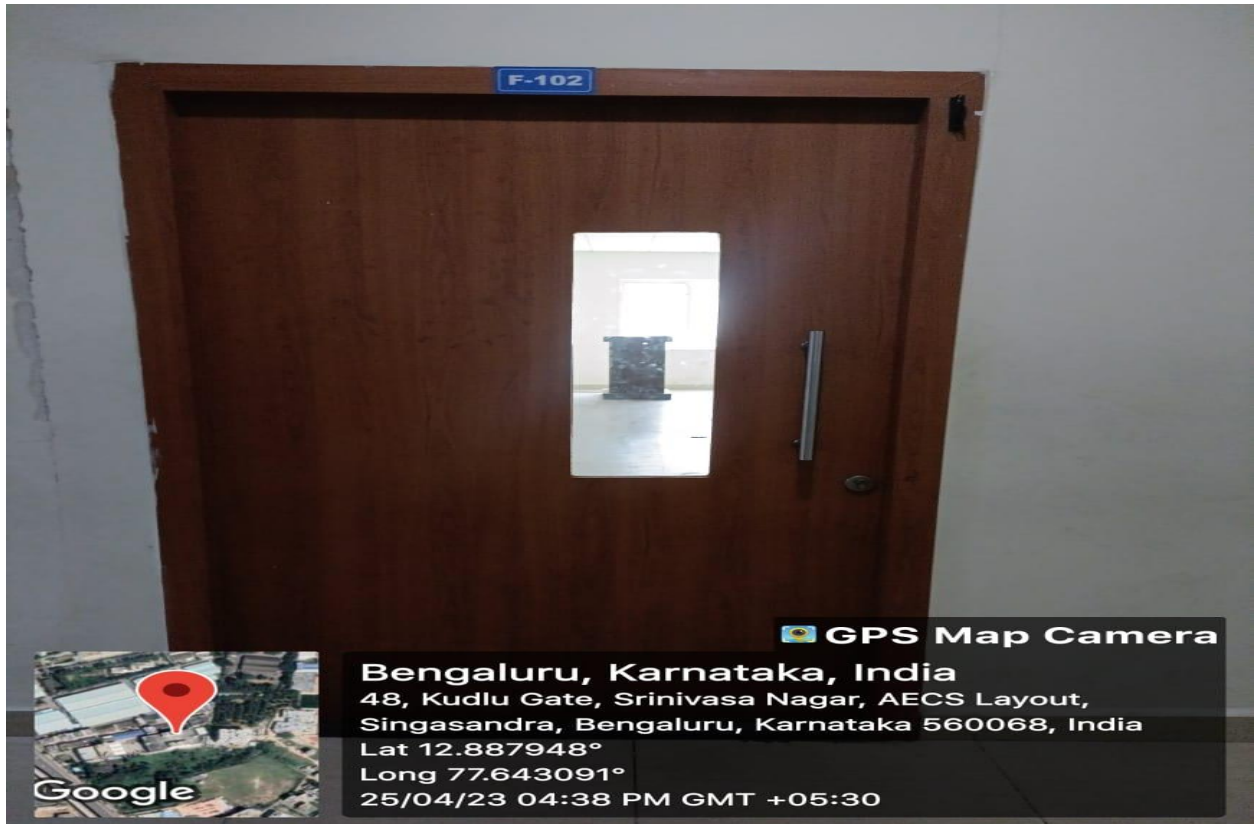
Kudlu Gate, Hongasandra Village, Hosur Road, VJPR+VVJ, Kudlu Gate, Srinivasa Nagar, Hal Layout, Singasandra, Srinivasa Nagar, Hal Layout, Singasandra, Bengaluru, Karnataka 560068, India
Lat 12.887056°
Long 77.642544°
25/04/23 04:30 PM GMT +05:30



📍 GPS Map Camera

Bengaluru, Karnataka, India

1st Floor, Hosur Rd, Kudlu Gate, Srinivasa Nagar, Hal Layout, Singasandra, Bengaluru, Karnataka 560068, India
Lat 12.88753°
Long 77.64242°
25/04/23 04:29 PM GMT +05:30







Google

 **GPS Map Camera**

Bengaluru, Karnataka, India

Sagar IT Park, S T Rd, Kudlu Gate, Srinivasa Nagar, Hal
Layout, Singasandra, Bengaluru, Karnataka 560068, India


Lat 12.887307°

Long 77.642372°

25/04/23 04:45 PM GMT +05:30



Google

 **GPS Map Camera**

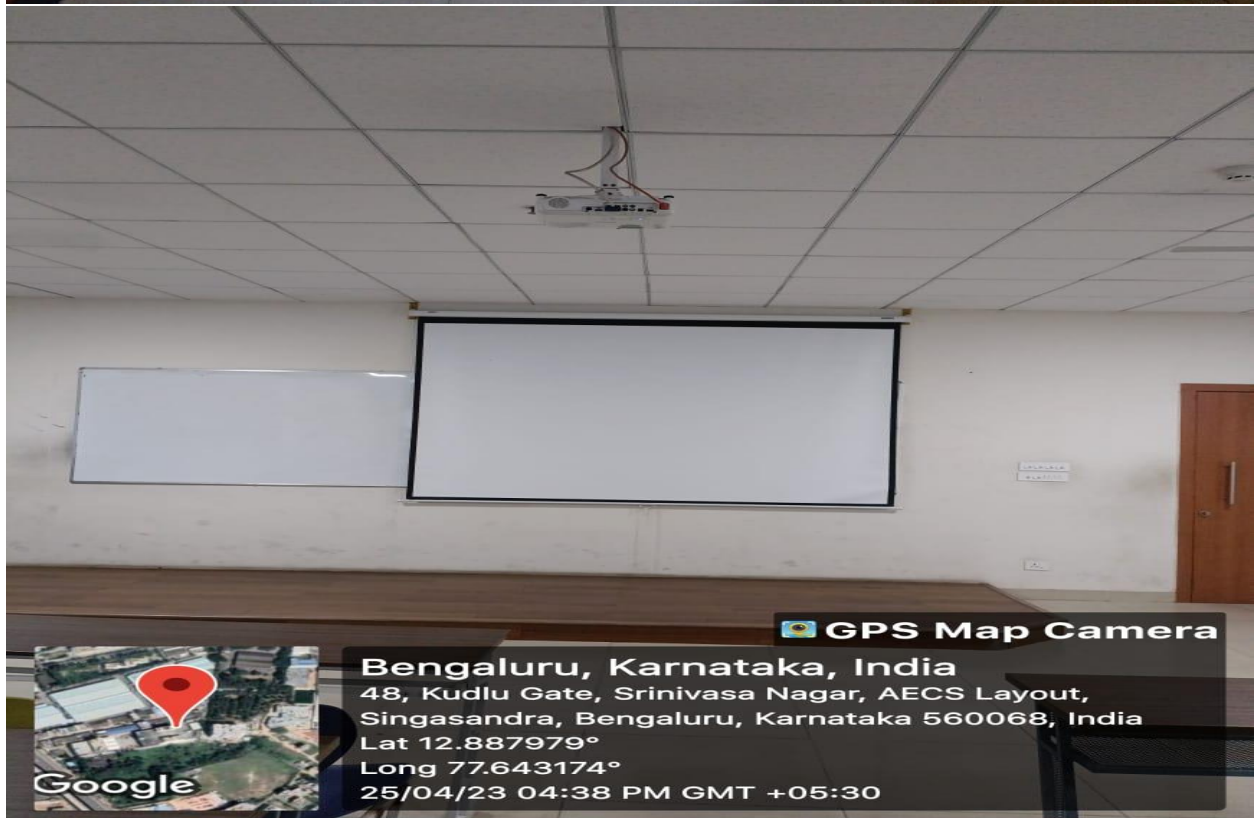
Bengaluru, Karnataka, India

48, Kudlu Gate, Srinivasa Nagar, AECS Layout,
Singasandra, Bengaluru, Karnataka 560068, India


Lat 12.887971°

Long 77.643163°

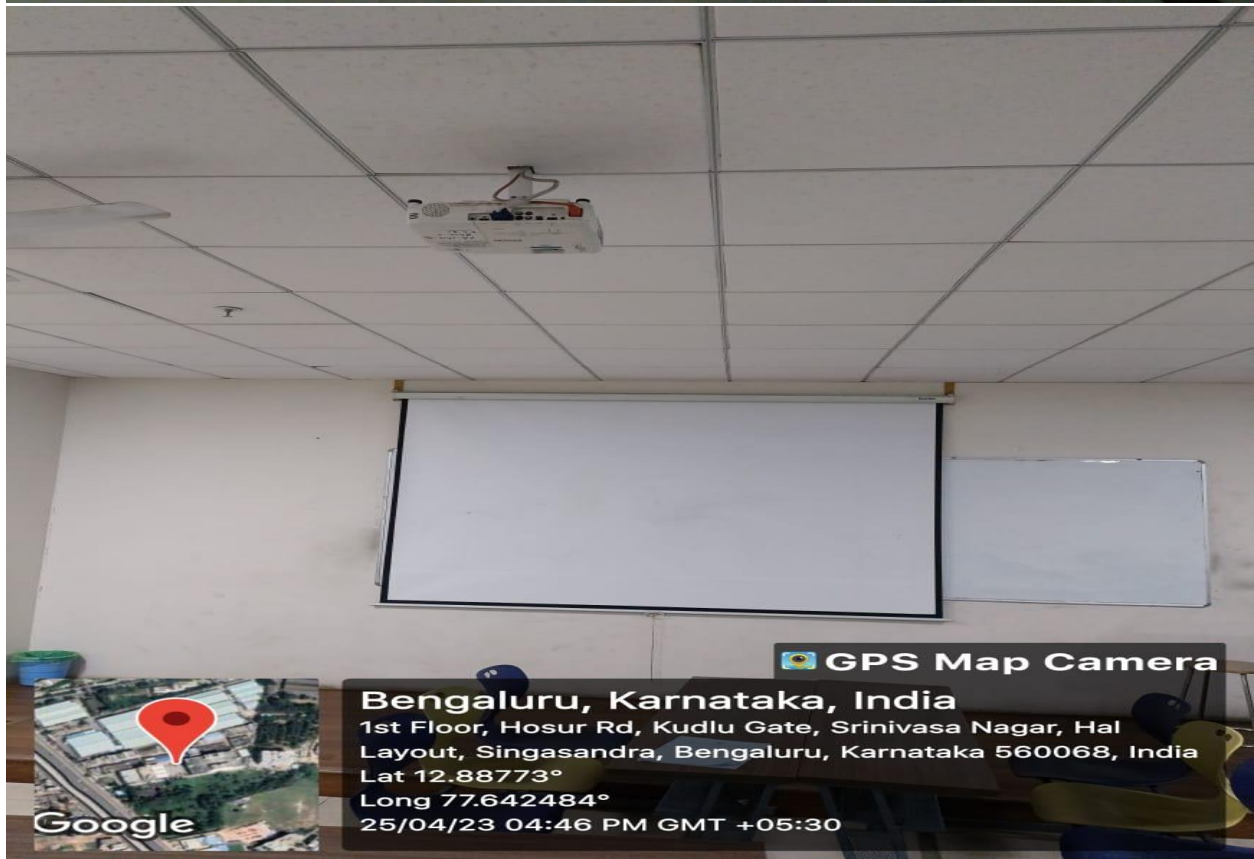
25/04/23 04:36 PM GMT +05:30





 **GPS Map Camera**

Bengaluru, Karnataka, India
48, Kudlu Gate, Srinivasa Nagar, AECS Layout,
Singasandra, Bengaluru, Karnataka 560068, India
Lat 12.887937°
Long 77.643163°
25/04/23 04:38 PM GMT +05:30



 **GPS Map Camera**

Bengaluru, Karnataka, India
1st Floor, Hosur Rd, Kudlu Gate, Srinivasa Nagar, Hal
Layout, Singasandra, Bengaluru, Karnataka 560068, India
Lat 12.88773°
Long 77.642484°
25/04/23 04:46 PM GMT +05:30



GPS Map Camera

Bengaluru, Karnataka, India

TrackNerd GPS Pvt Ltd AIC-DSU Innovation Foundation, Hosur Rd, near Kudlu Gate, Kudlu Gate, Srinivasa Nagar, Hal Layout, Singasandra, Bengaluru, Karnataka 560068, India

Lat 12.887857°

Long 77.642781°

25/04/23 04:47 PM GMT +05:30



Google



GPS Map Camera

Bengaluru, Karnataka, India

48, Kudlu Gate, Srinivasa Nagar, AECS Layout, Singasandra, Bengaluru, Karnataka 560068, India

Lat 12.887974°

Long 77.643208°

25/04/23 04:39 PM GMT +05:30



Google



F-127

GPS Map Camera

Bengaluru, Karnataka, India

1st Floor, Hosur Rd, Kudlu Gate, Srinivasa Nagar, Hal
Layout, Singasandra, Bengaluru, Karnataka 560068, India

Lat 12.887546°

Long 77.642519°

25/04/23 04:46 PM GMT +05:30



GPS Map Camera

Bengaluru, Karnataka, India

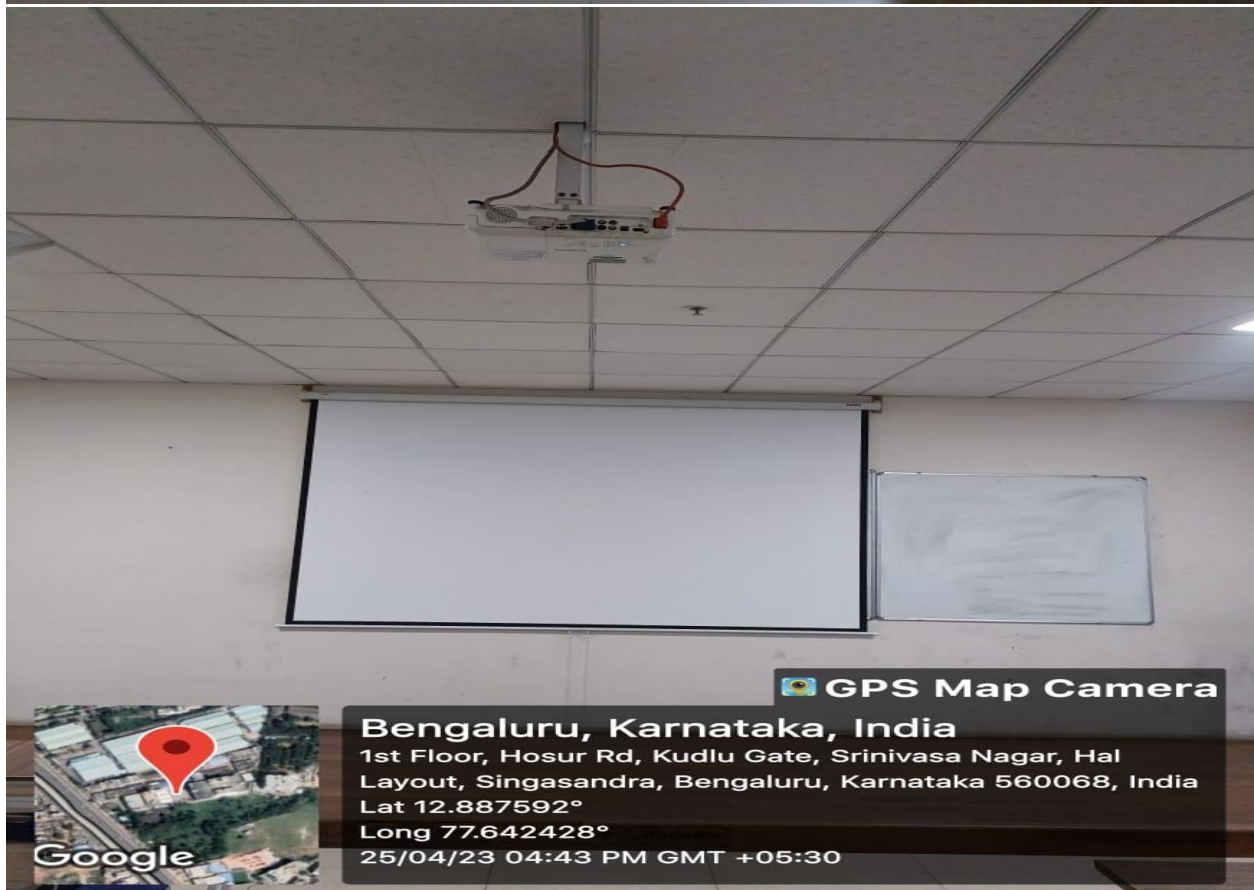
1st Floor, Hosur Rd, Kudlu Gate, Srinivasa Nagar, Hal
Layout, Singasandra, Bengaluru, Karnataka 560068, India

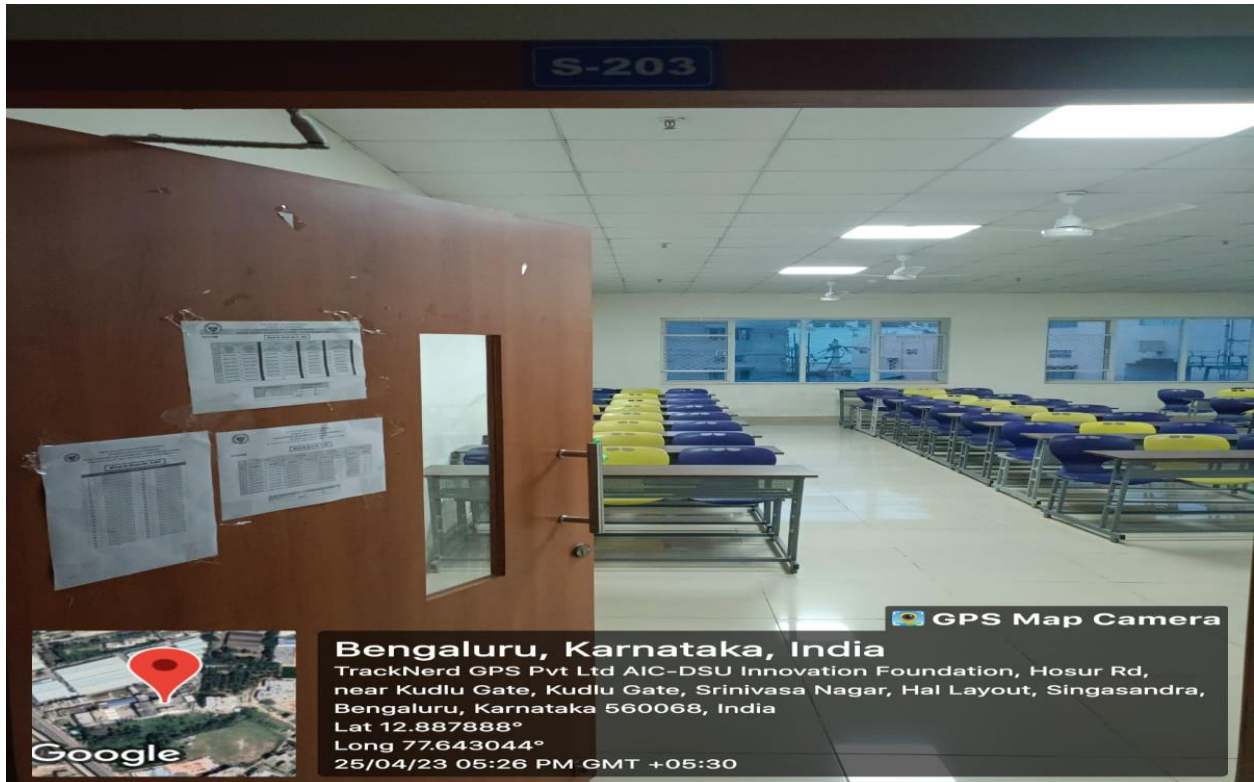
Lat 12.88729°

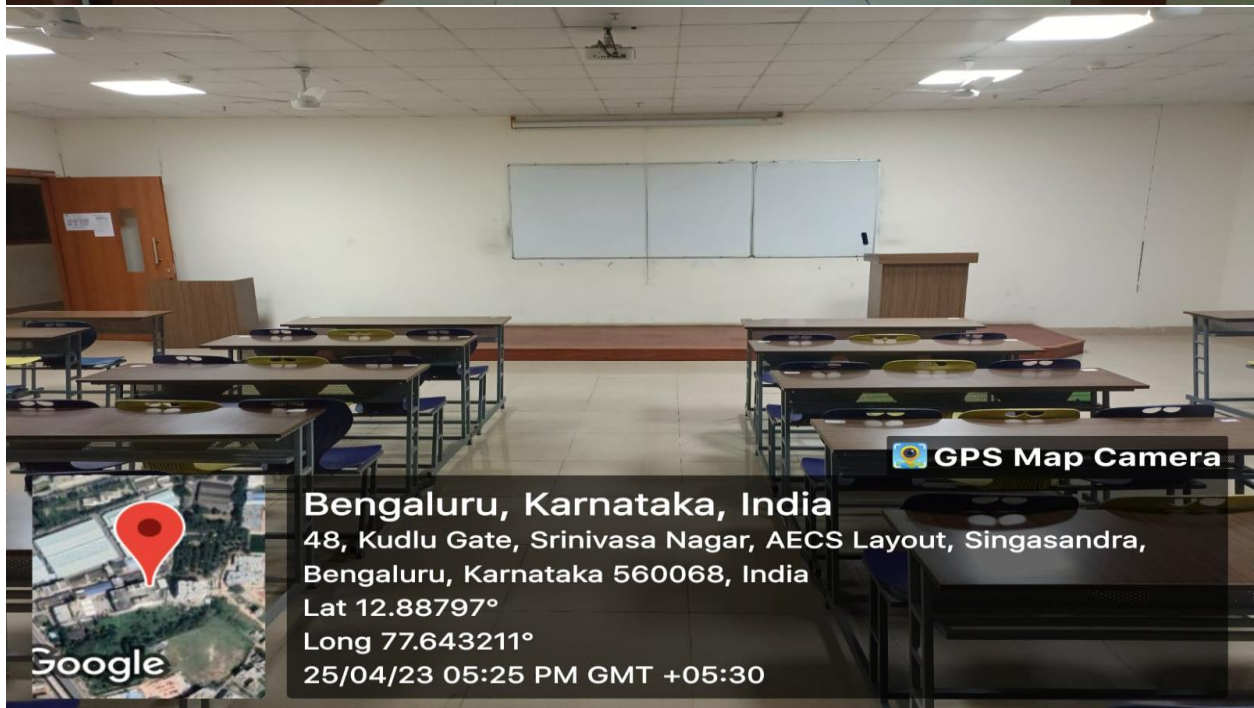
Long 77.642433°

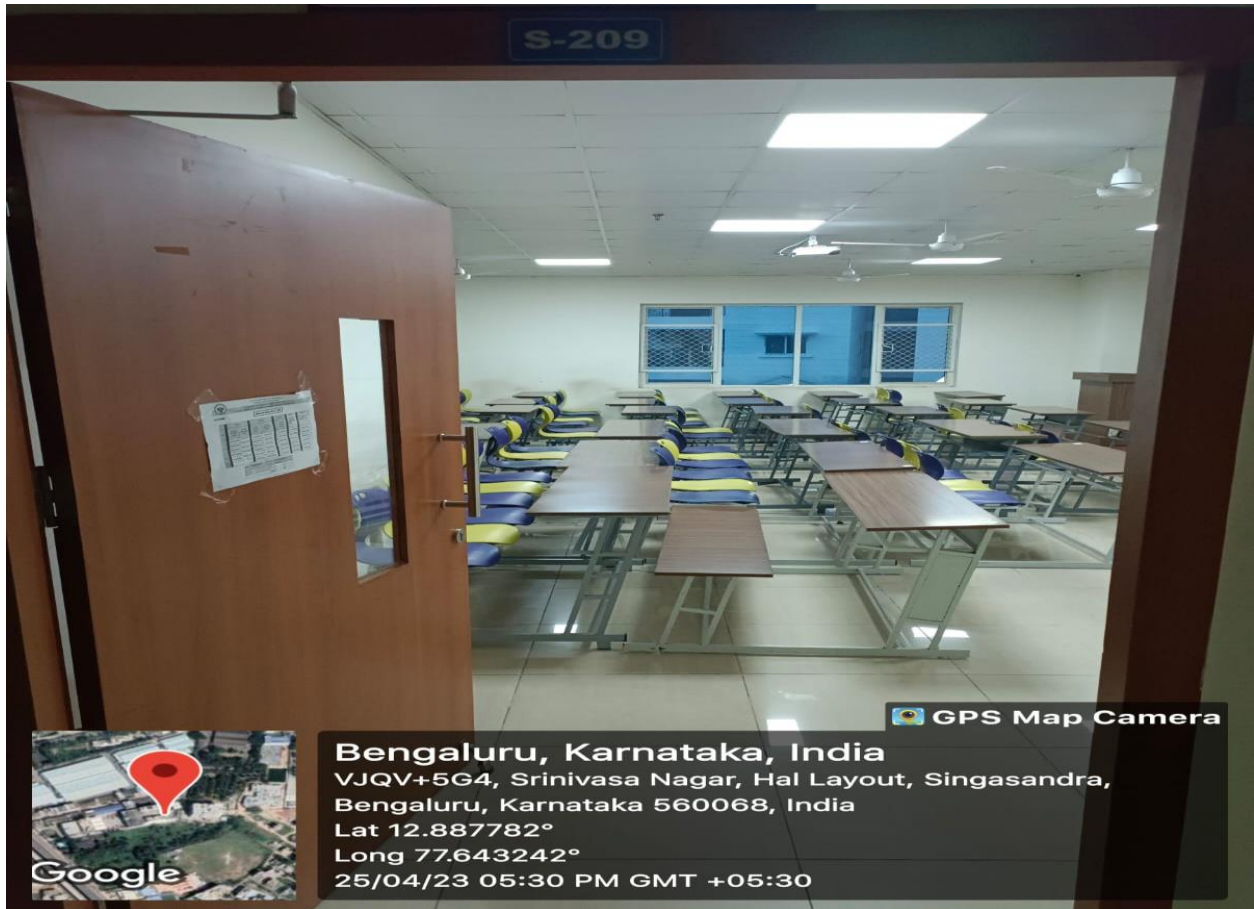
25/04/23 04:45 PM GMT +05:30













GPS Map Camera



Bengaluru, Karnataka, India

48, Kudlu Gate, Srinivasa Nagar, AECS Layout, Singasandra,
Bengaluru, Karnataka 560068, India

Lat 12.887943°

Long 77.64325°

25/04/23 05:28 PM GMT +05:30



GPS Map Camera



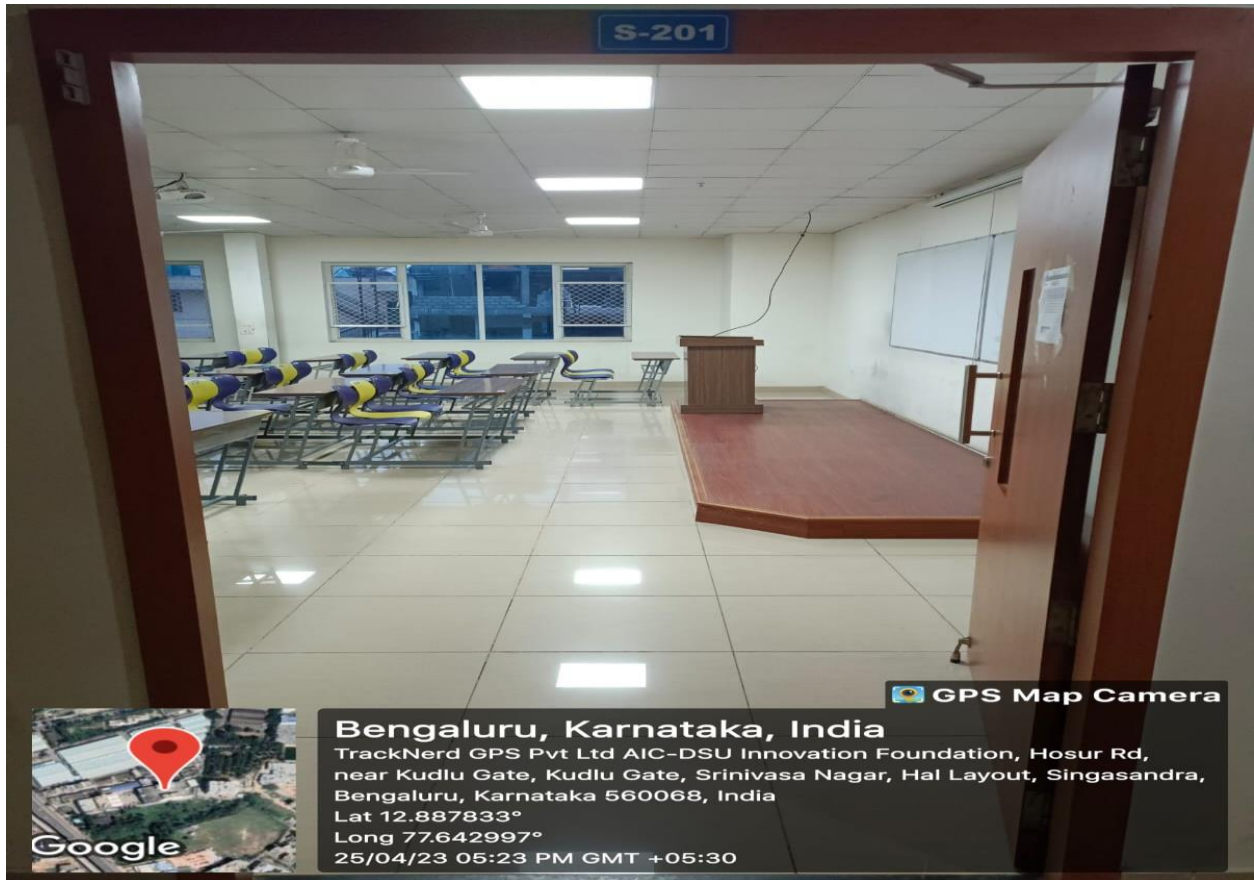
Bengaluru, Karnataka, India

48, Kudlu Gate, Srinivasa Nagar, AECS Layout, Singasandra,
Bengaluru, Karnataka 560068, India

Lat 12.887977°

Long 77.643164°

25/04/23 05:27 PM GMT +05:30



Bengaluru, Karnataka, India

TrackNerd GPS Pvt Ltd AIC-DSU Innovation Foundation, Hosur Rd,
near Kudlu Gate, Kudlu Gate, Srinivasa Nagar, Hal Layout, Singasandra,
Bengaluru, Karnataka 560068, India

Lat 12.887833°

Long 77.642997°

25/04/23 05:23 PM GMT +05:30



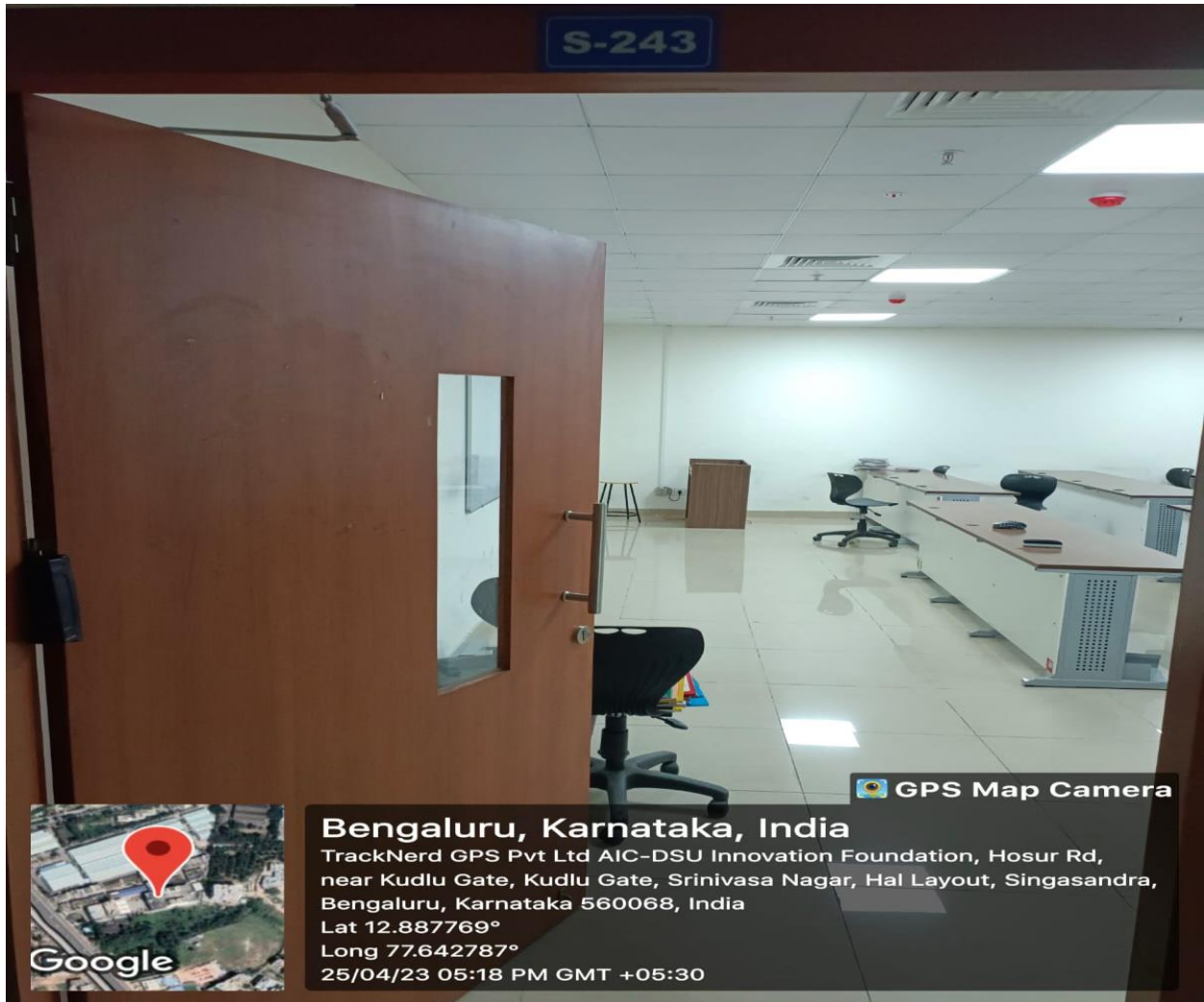
Bengaluru, Karnataka, India

VJQV+5G4, Srinivasa Nagar, Hal Layout, Singasandra,
Bengaluru, Karnataka 560068, India

Lat 12.887744°

Long 77.64346°

25/04/23 05:31 PM GMT +05:30



GPS Map Camera



Bengaluru, Karnataka, India

TrackNerd GPS Pvt Ltd AIC-DSU Innovation Foundation, Hosur Rd, near Kudlu Gate, Kudlu Gate, Srinivasa Nagar, Hal Layout, Singasandra, Bengaluru, Karnataka 560068, India
Lat 12.887769°
Long 77.642787°
25/04/23 05:18 PM GMT +05:30



GPS Map Camera



Bengaluru, Karnataka, India

VJQV+35V, Kudlu Gate, Srinivasa Nagar, Hal Layout, Singasandra, Bengaluru, Karnataka 560068, India
Lat 12.887618°
Long 77.642838°
25/04/23 05:33 PM GMT +05:30




Bengaluru, Karnataka, India

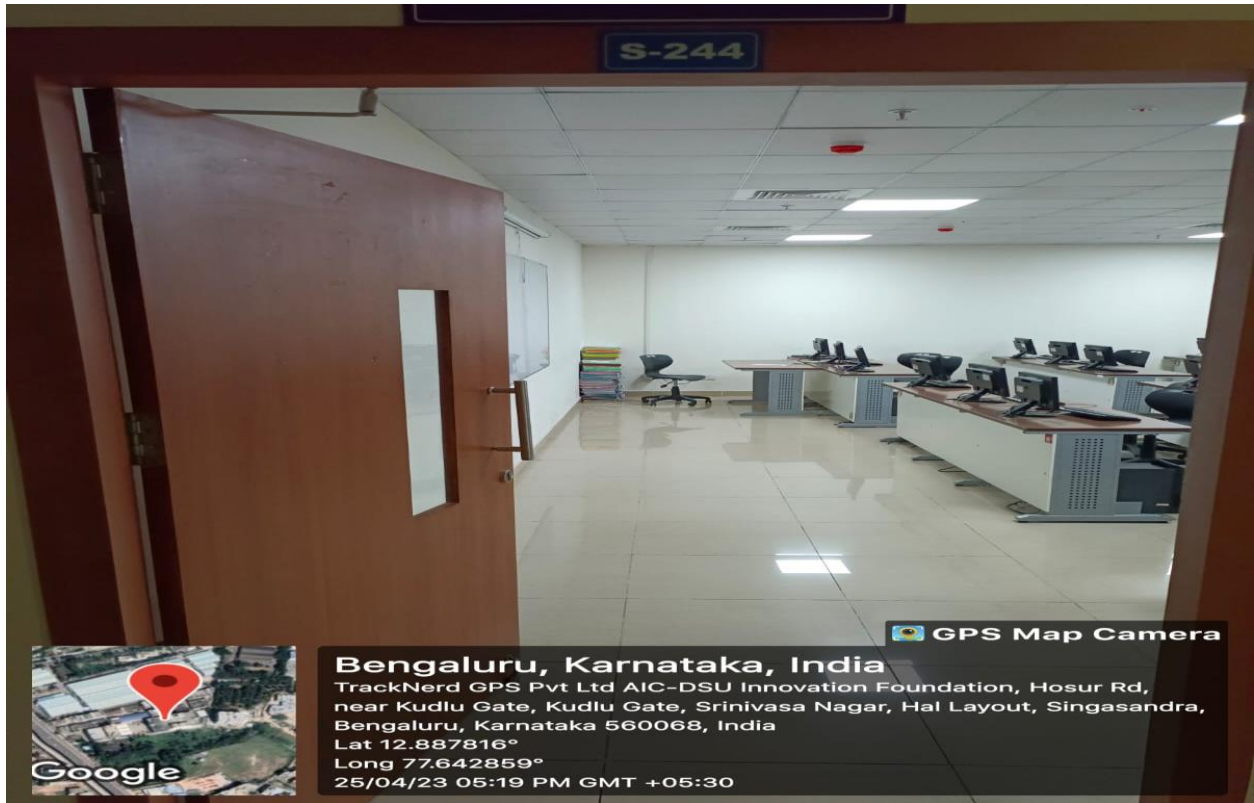
TrackNerd GPS Pvt Ltd AIC-DSU Innovation Foundation, Hosur Rd,
near Kudlu Gate, Kudlu Gate, Srinivasa Nagar, Hal Layout, Singasandra,
Bengaluru, Karnataka 560068, India
Lat 12.887928°
Long 77.643078°
25/04/23 05:24 PM GMT +05:30



Bengaluru, Karnataka, India

VJQV+35V, Srinivasa Nagar, Hal Layout, Singasandra,
Bengaluru, Karnataka 560068, India
Lat 12.887829°
Long 77.643301°
25/04/23 05:28 PM GMT +05:30

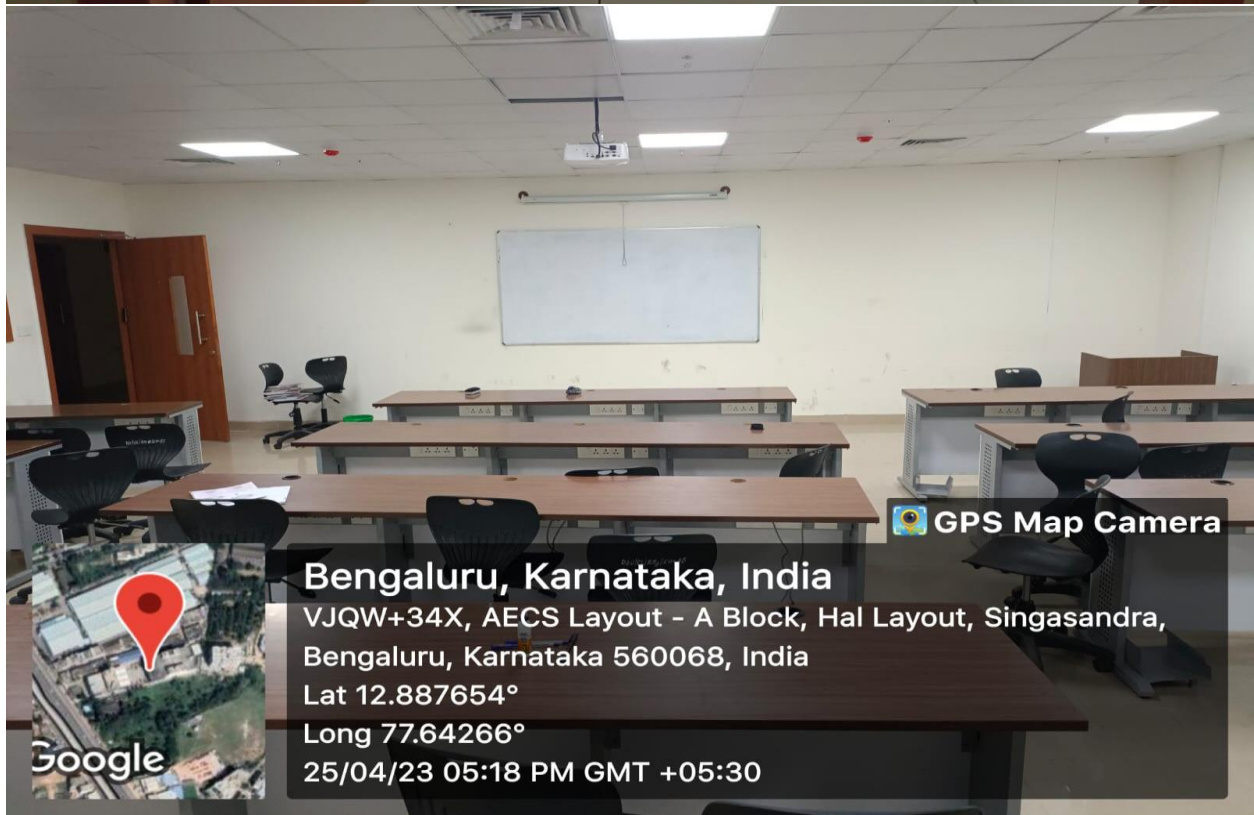




Bengaluru, Karnataka, India

TrackNerd GPS Pvt Ltd AIC-DSU Innovation Foundation, Hosur Rd,
near Kudlu Gate, Kudlu Gate, Srinivasa Nagar, Hal Layout, Singasandra,
Bengaluru, Karnataka 560068, India
Lat 12.887816°
Long 77.642859°
25/04/23 05:19 PM GMT +05:30

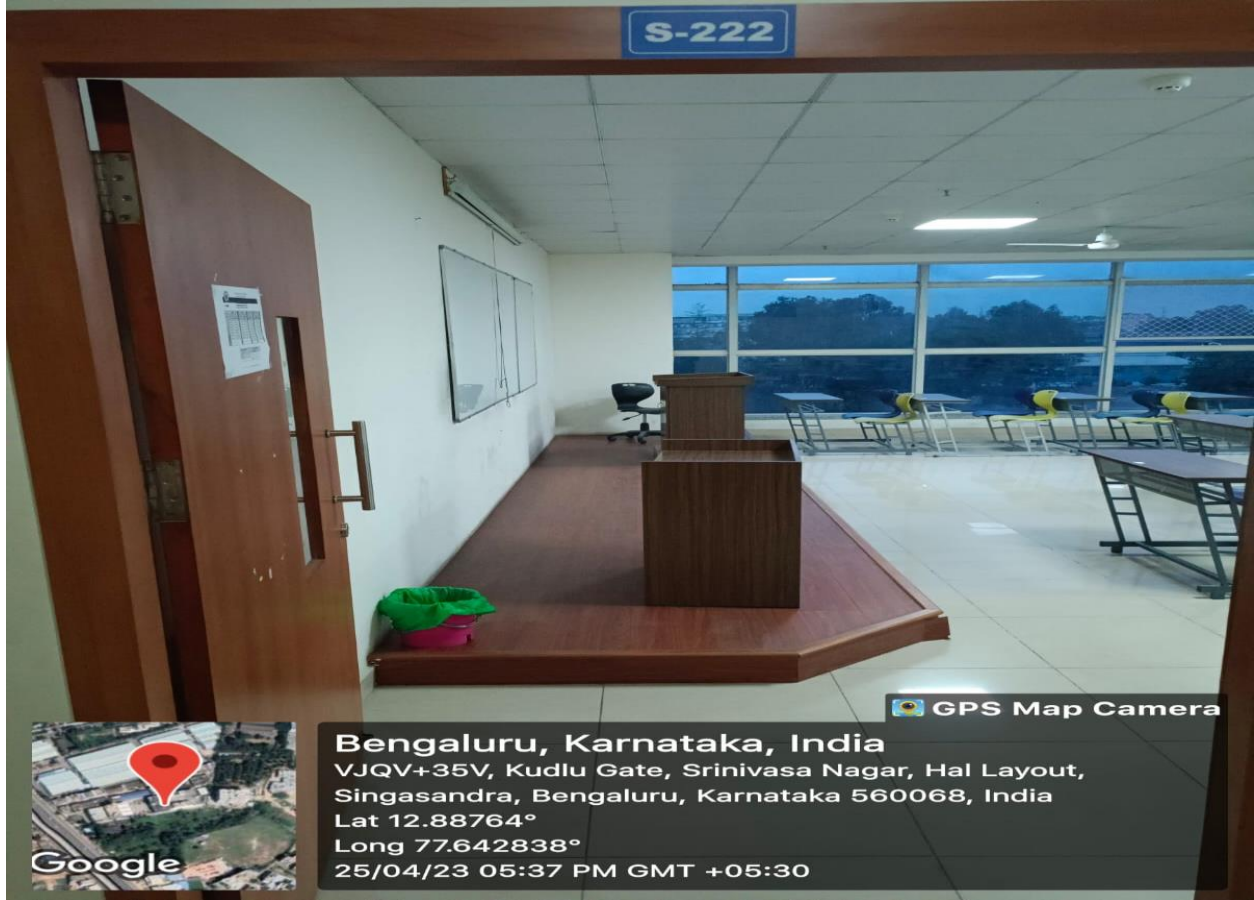
GPS Map Camera



Bengaluru, Karnataka, India

VJQW+34X, AECS Layout - A Block, Hal Layout, Singasandra,
Bengaluru, Karnataka 560068, India
Lat 12.887654°
Long 77.64266°
25/04/23 05:18 PM GMT +05:30

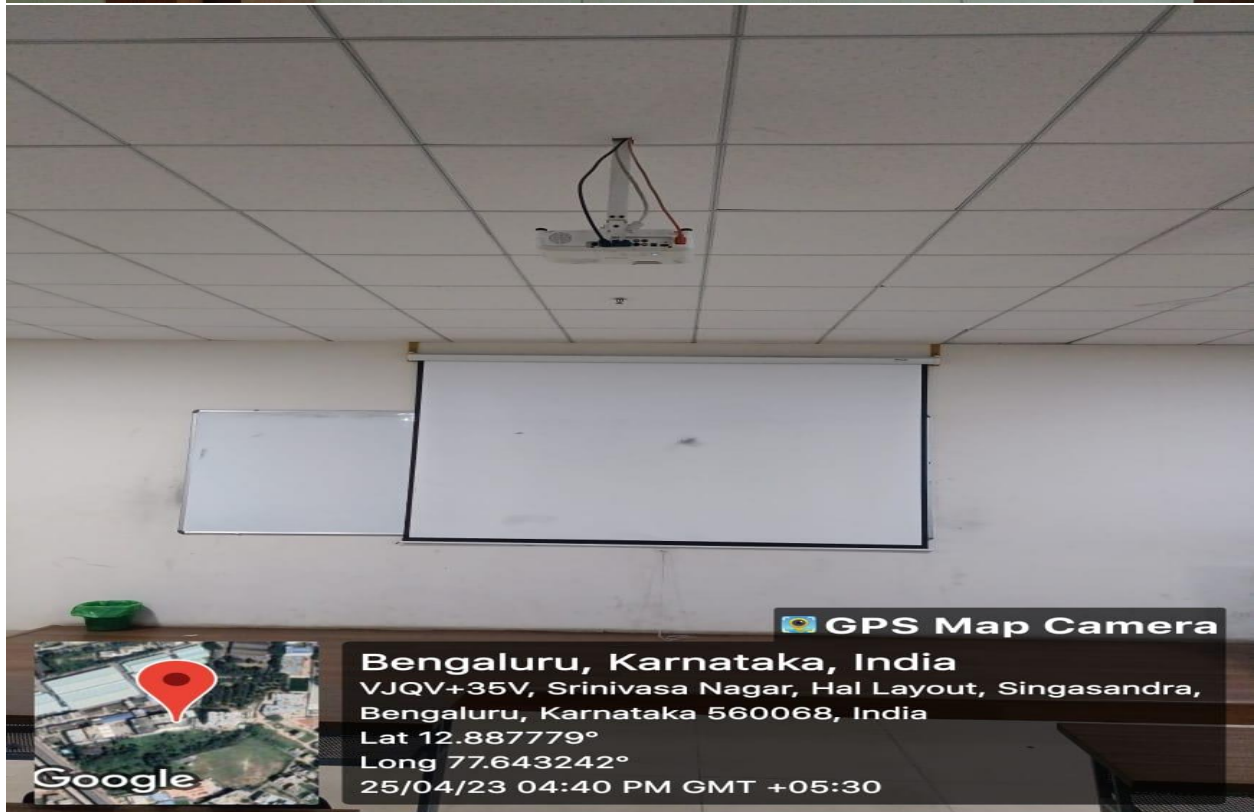
GPS Map Camera



📍 GPS Map Camera



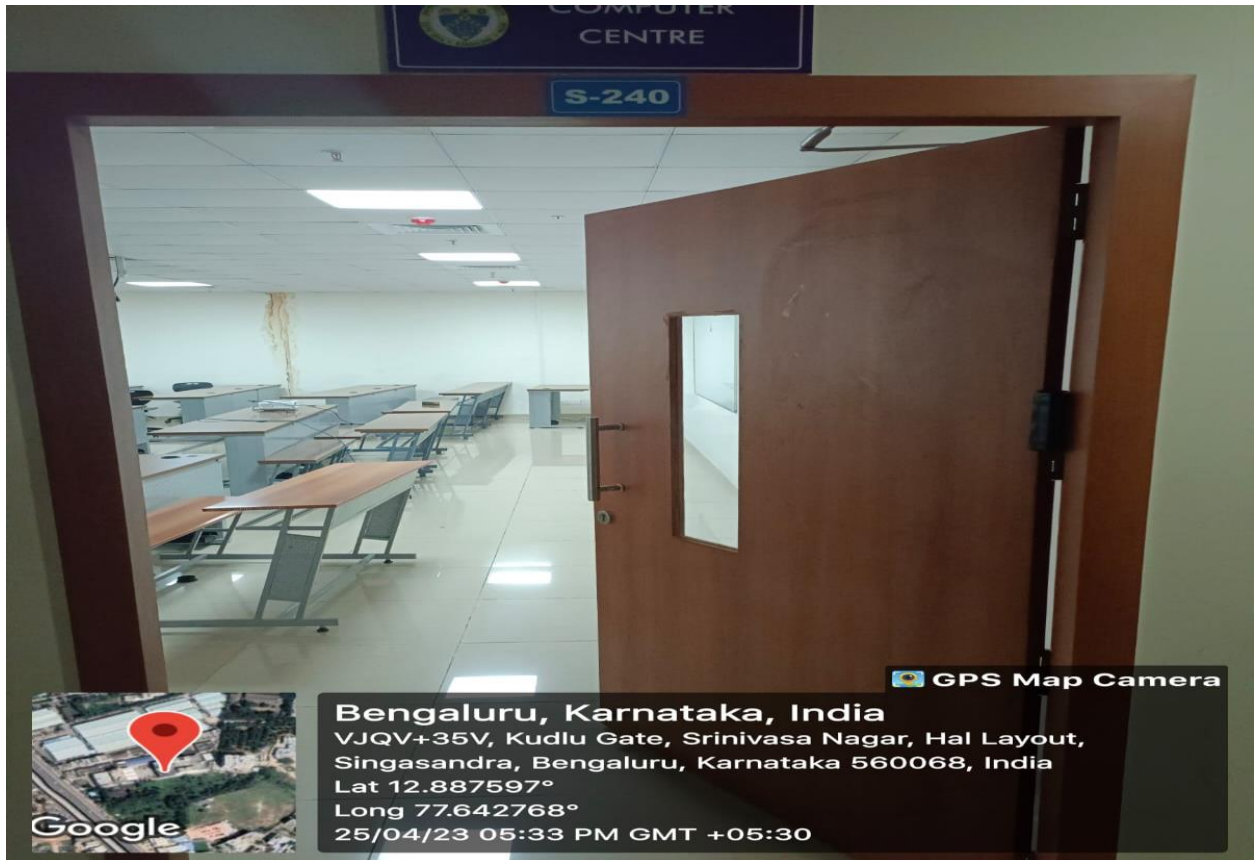
Bengaluru, Karnataka, India
VJQV+35V, Kudlu Gate, Srinivasa Nagar, Hal Layout,
Singasandra, Bengaluru, Karnataka 560068, India
Lat 12.88764°
Long 77.642838°
25/04/23 05:37 PM GMT +05:30



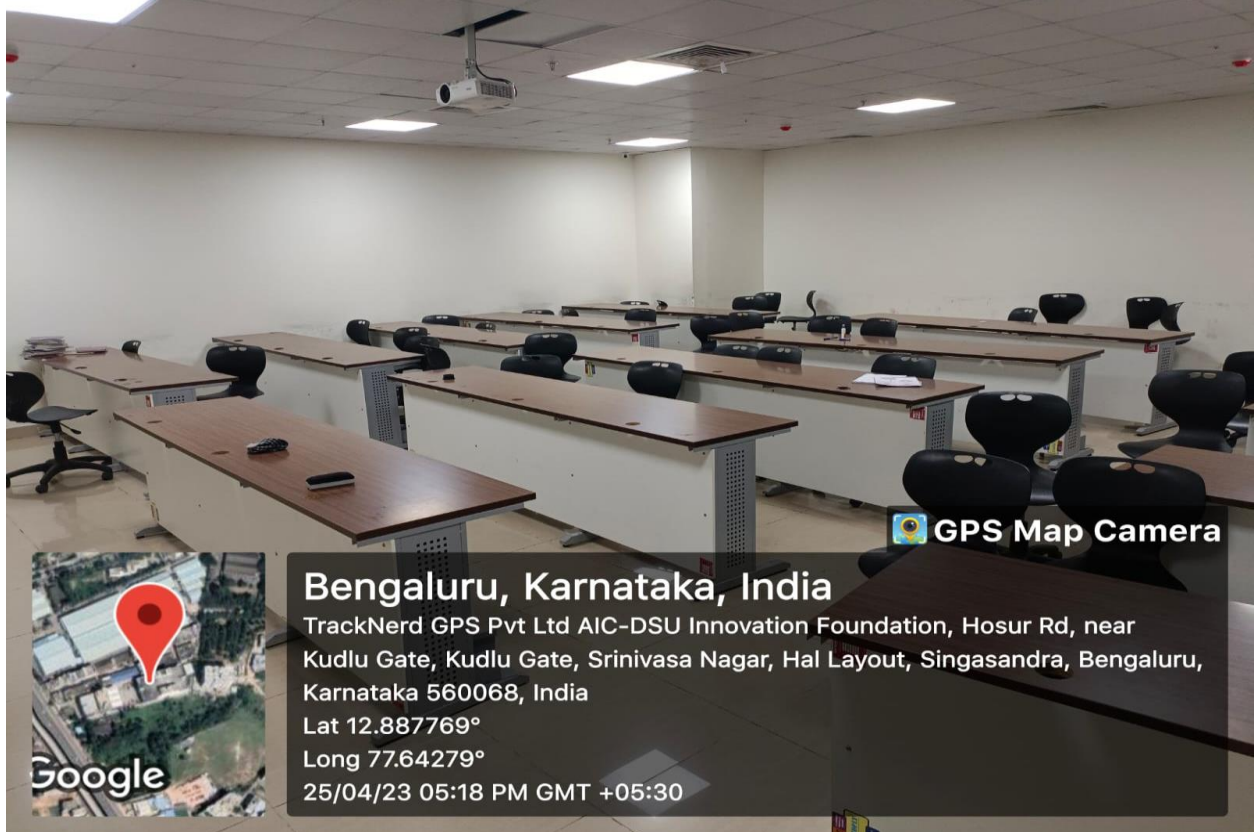
📍 GPS Map Camera



Bengaluru, Karnataka, India
VJQV+35V, Srinivasa Nagar, Hal Layout, Singasandra,
Bengaluru, Karnataka 560068, India
Lat 12.887779°
Long 77.643242°
25/04/23 04:40 PM GMT +05:30



Bengaluru, Karnataka, India
VJQV+35V, Kudlu Gate, Srinivasa Nagar, Hal Layout,
Singasandra, Bengaluru, Karnataka 560068, India
Lat 12.887597°
Long 77.642768°
25/04/23 05:33 PM GMT +05:30



Bengaluru, Karnataka, India
TrackNerd GPS Pvt Ltd AIC-DSU Innovation Foundation, Hosur Rd, near
Kudlu Gate, Kudlu Gate, Srinivasa Nagar, Hal Layout, Singasandra, Bengaluru,
Karnataka 560068, India
Lat 12.887769°
Long 77.64279°
25/04/23 05:18 PM GMT +05:30



GPS Map Camera



Google

Bengaluru, Karnataka, India

TrackNerd GPS Pvt Ltd AIC-DSU Innovation Foundation, Hosur Rd, near Kudlu Gate, Kudlu Gate, Srinivasa Nagar, Hal Layout, Singasandra, Bengaluru, Karnataka 560068, India

Lat 12.887732°

Long 77.642778°

25/04/23 05:21 PM GMT +05:30



GPS Map Camera



Google

Bengaluru, Karnataka, India

1st Floor, Hosur Rd, Kudlu Gate, Srinivasa Nagar, Hal Layout, Singasandra, Bengaluru, Karnataka 560068, India


Lat 12.887672°

Long 77.642349°

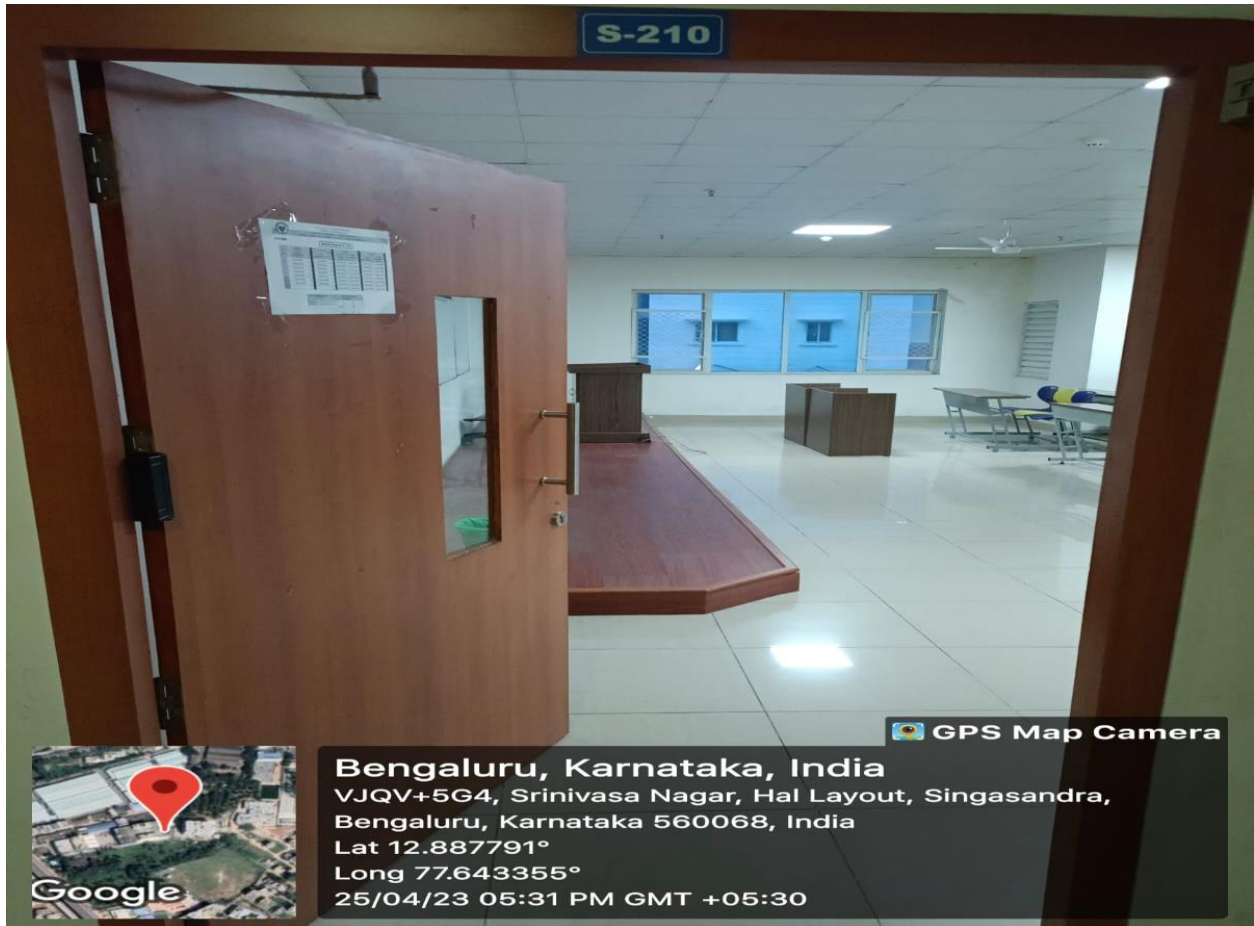
25/04/23 05:11 PM GMT +05:30



Bengaluru, Karnataka, India
1st Floor, Hosur Rd, Kudlu Gate, Srinivasa Nagar, Hal Layout,
Singasandra, Bengaluru, Karnataka 560068, India
Lat 12.887598°
Long 77.642485°
25/04/23 05:14 PM GMT +05:30



Bengaluru, Karnataka, India
VJQV+5G4, Srinivasa Nagar, Hal Layout, Singasandra,
Bengaluru, Karnataka 560068, India
Lat 12.887797°
Long 77.643407°
25/04/23 05:00 PM GMT +05:30





GPS Map Camera



Bengaluru, Karnataka, India

1st Floor, Hosur Rd, Kudlu Gate, Srinivasa Nagar, Hal Layout, Singasandra, Bengaluru, Karnataka 560068, India

Lat 12.887656°

Long 77.642352°

25/04/23 05:11 PM GMT +05:30



GPS Map Camera



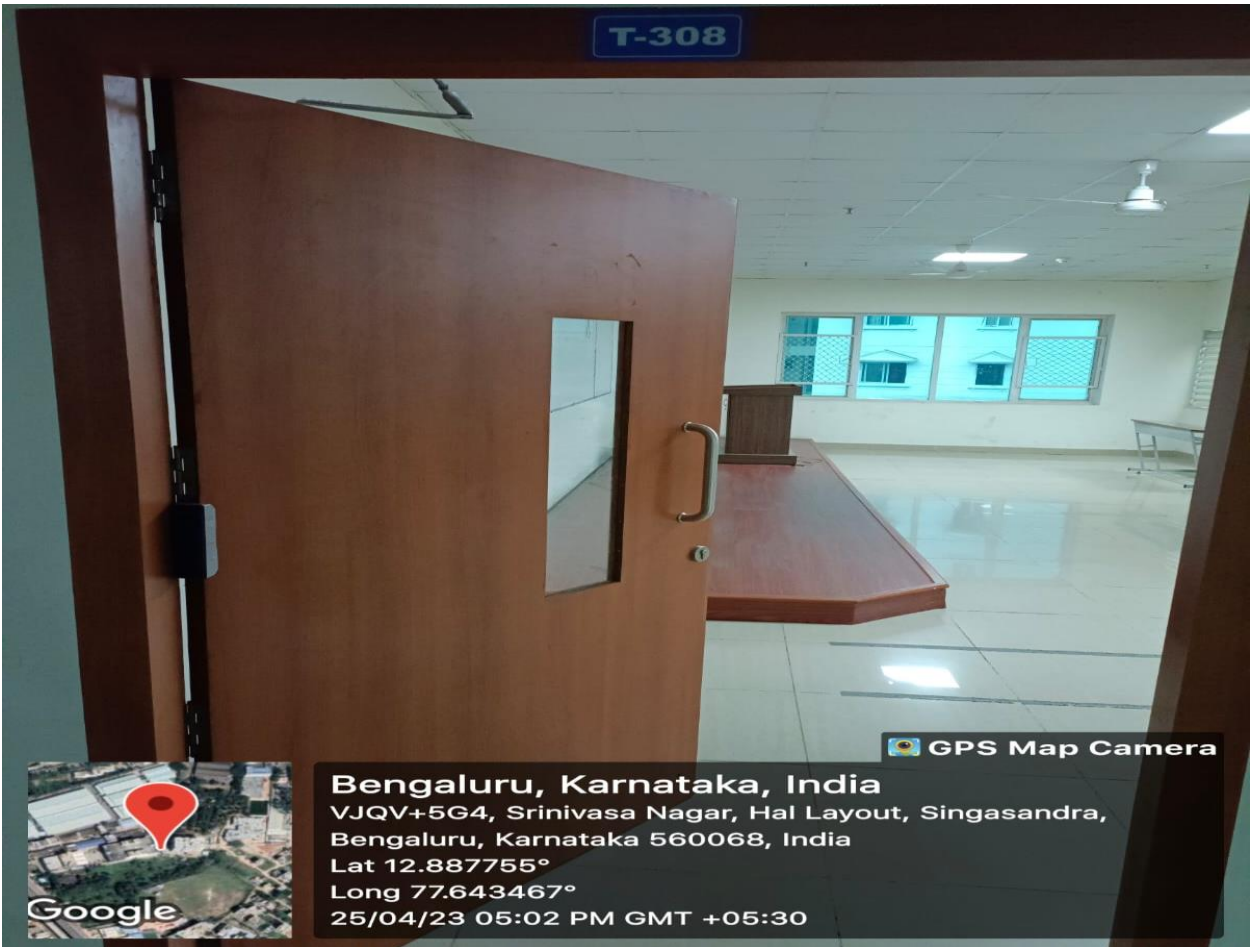
Bengaluru, Karnataka, India

VJQV+5G4, Srinivasa Nagar, Hal Layout, Singasandra, Bengaluru, Karnataka 560068, India

Lat 12.887794°

Long 77.643507°

25/04/23 05:01 PM GMT +05:30





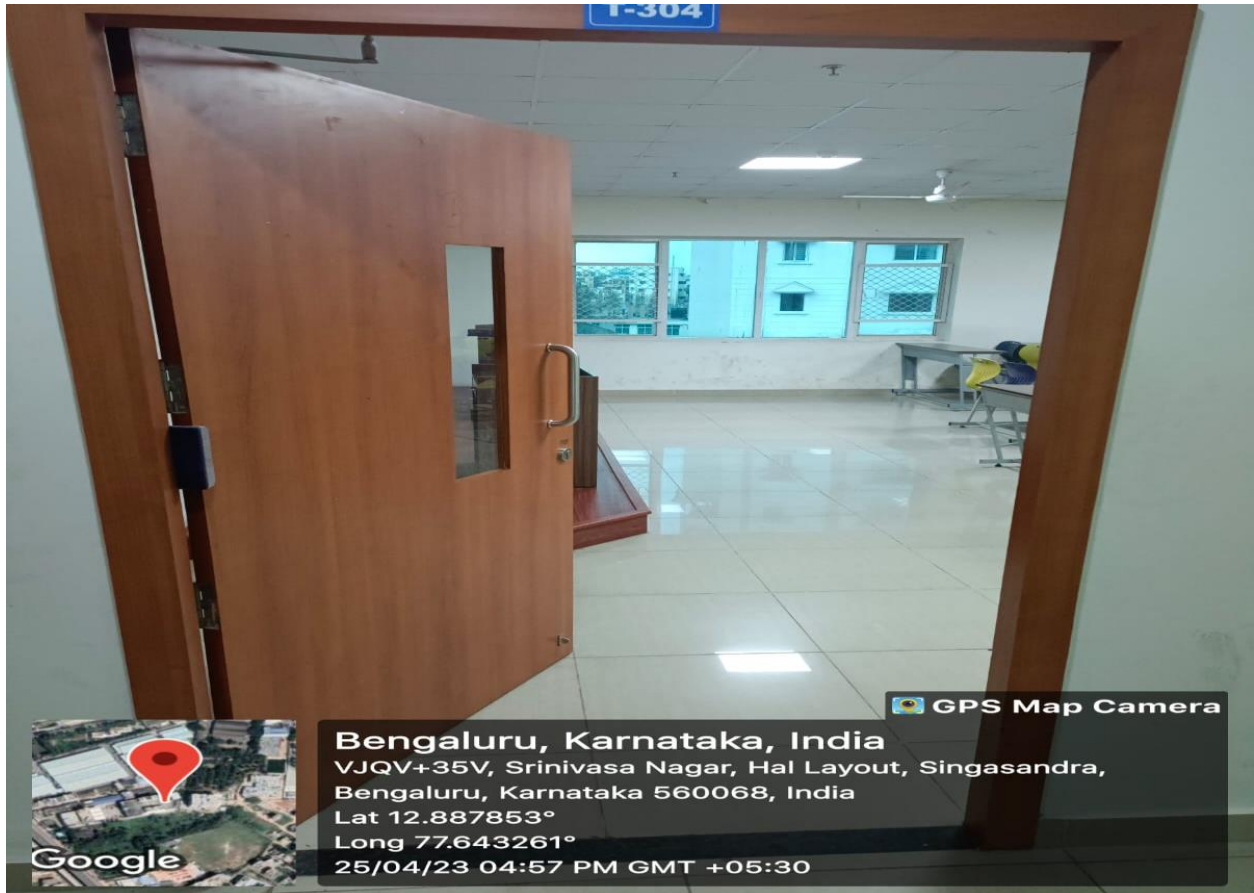
GPS Map Camera

Bengaluru, Karnataka, India
VJQV+5G4, Srinivasa Nagar, Hal Layout, Singasandra,
Bengaluru, Karnataka 560068, India
Lat 12.887815°
Long 77.643373°
25/04/23 04:59 PM GMT +05:30



GPS Map Camera

Bengaluru, Karnataka, India
VJQV+35V, Srinivasa Nagar, Hal Layout, Singasandra,
Bengaluru, Karnataka 560068, India
Lat 12.887848°
Long 77.643269°
25/04/23 04:58 PM GMT +05:30



GPS Map Camera



Bengaluru, Karnataka, India
VJQV+35V, Srinivasa Nagar, Hal Layout, Singasandra,
Bengaluru, Karnataka 560068, India
Lat 12.887853°
Long 77.643261°
25/04/23 04:57 PM GMT +05:30



GPS Map Camera



Bengaluru, Karnataka, India
VJQV+5G4, Srinivasa Nagar, Hal Layout, Singasandra,
Bengaluru, Karnataka 560068, India
Lat 12.887781°
Long 77.643459°
25/04/23 05:03 PM GMT +05:30



GPS Map Camera



Bengaluru, Karnataka, India

TrackNerd GPS Pvt Ltd AIC-DSU Innovation Foundation, Hosur Rd,
near Kudlu Gate, Kudlu Gate, Srinivasa Nagar, Hal Layout, Singasandra,
Bengaluru, Karnataka 560068, India
Lat 12.887868°
Long 77.642984°
25/04/23 04:51 PM GMT +05:30



GPS Map Camera



Bengaluru, Karnataka, India

48, Kudlu Gate, Srinivasa Nagar, AECS Layout, Singasandra,
Bengaluru, Karnataka 560068, India
Lat 12.888001°
Long 77.643066°
25/04/23 04:53 PM GMT +05:30



Bengaluru, Karnataka, India
TrackNerd GPS Pvt Ltd AIC-DSU Innovation Foundation, Hosur Rd,
near Kudlu Gate, Kudlu Gate, Srinivasa Nagar, Hal Layout, Singasandra,
Bengaluru, Karnataka 560068, India
Lat 12.887766°
Long 77.642799°
25/04/23 05:08 PM GMT +05:30



Bengaluru, Karnataka, India
VJQV+63M, Kudlu Gate, Srinivasa Nagar, Hal Layout,
Singasandra, Bengaluru, Karnataka 560068, India
Lat 12.887922°
Long 77.642719°
25/04/23 05:08 PM GMT +05:30



Bengaluru, Karnataka, India

TrackNerd GPS Pvt Ltd AIC-DSU Innovation Foundation, Hosur Rd, near Kudlu Gate, Kudlu Gate, Srinivasa Nagar, Hal Layout, Singasandra, Bengaluru, Karnataka 560068, India

Lat 12.887767°

Long 77.642807°

25/04/23 05:05 PM GMT +05:30



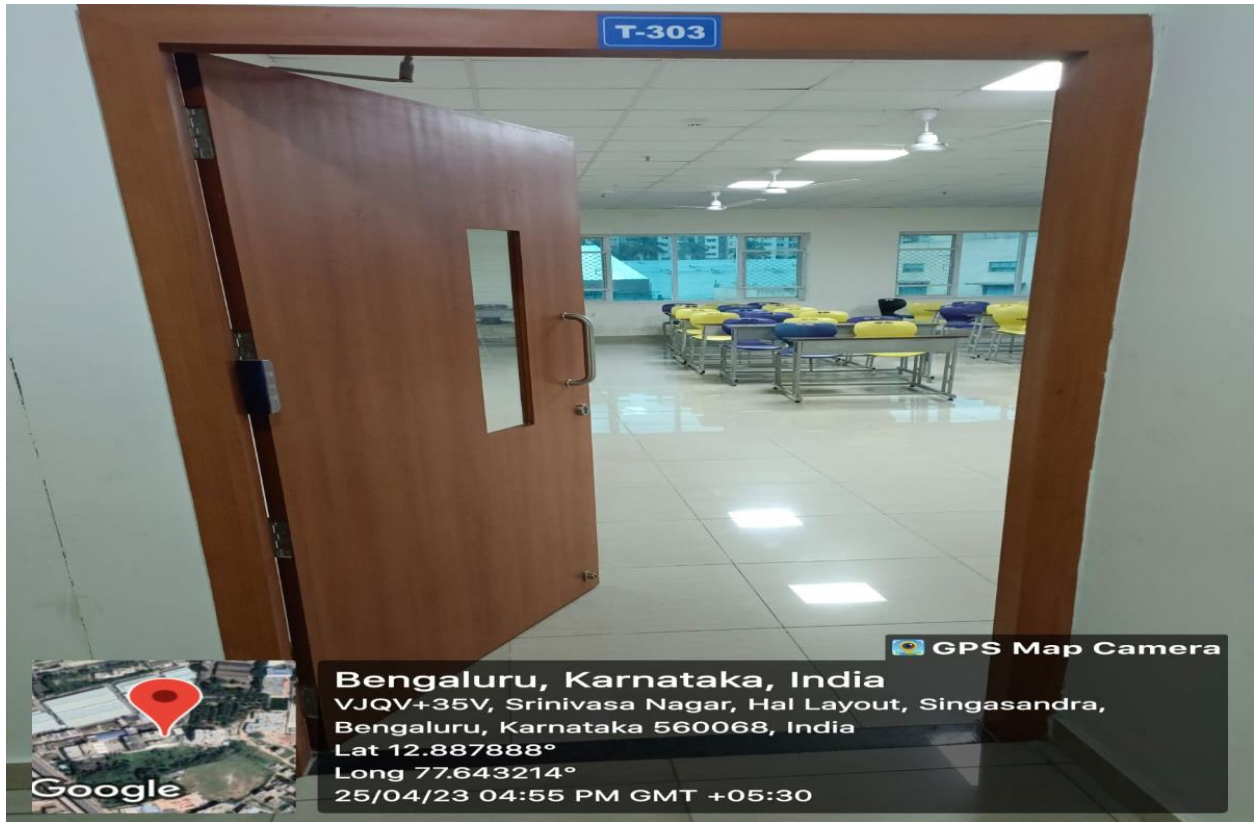
Bengaluru, Karnataka, India

TrackNerd GPS Pvt Ltd AIC-DSU Innovation Foundation, Hosur Rd, near Kudlu Gate, Kudlu Gate, Srinivasa Nagar, Hal Layout, Singasandra, Bengaluru, Karnataka 560068, India


Lat 12.88773°


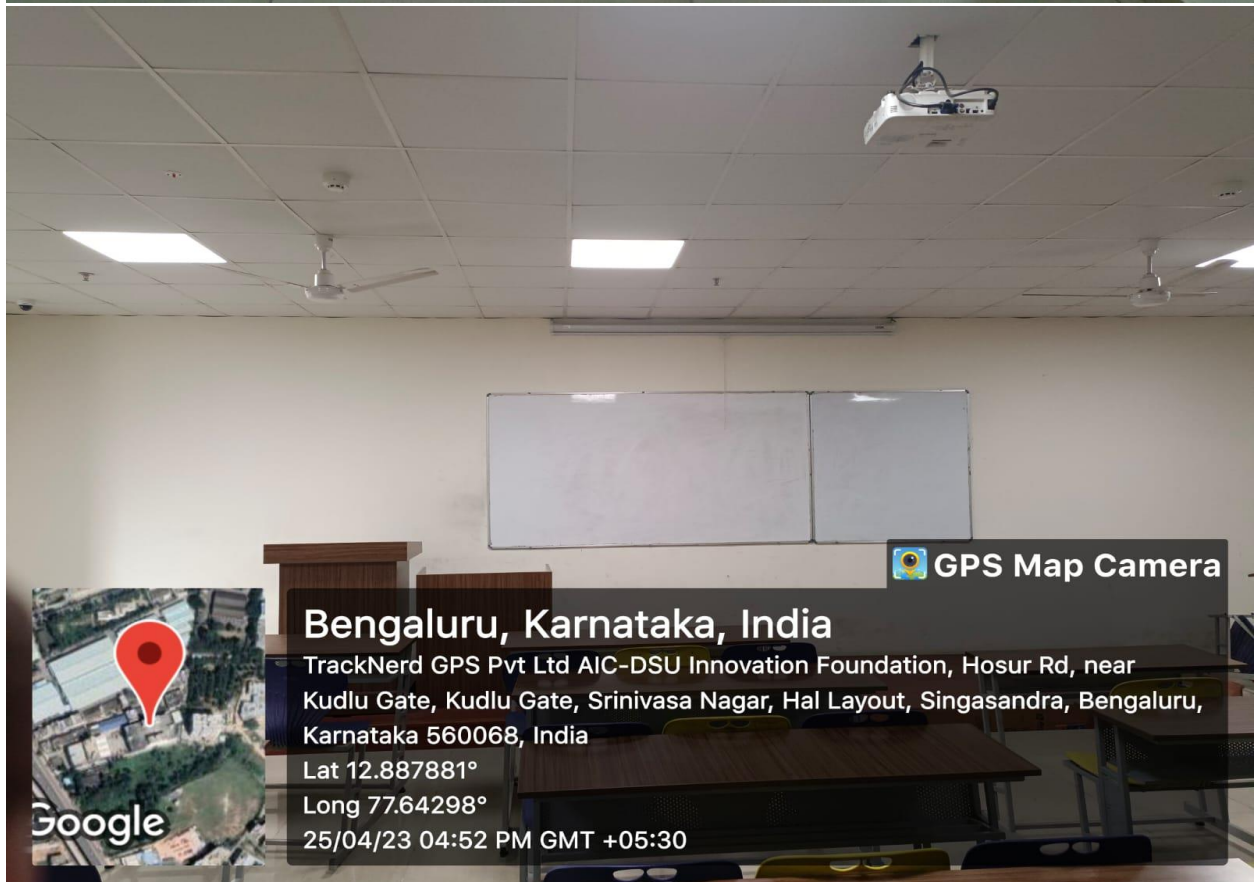
Long 77.642725°

25/04/23 05:06 PM GMT +05:30



Bengaluru, Karnataka, India
VJQV+35V, Srinivasa Nagar, Hal Layout, Singasandra,
Bengaluru, Karnataka 560068, India
Lat 12.887888°
Long 77.643214°
25/04/23 04:55 PM GMT +05:30

 GPS Map Camera



Bengaluru, Karnataka, India
TrackNerd GPS Pvt Ltd AIC-DSU Innovation Foundation, Hosur Rd, near
Kudlu Gate, Kudlu Gate, Srinivasa Nagar, Hal Layout, Singasandra, Bengaluru,
Karnataka 560068, India
Lat 12.887881°
Long 77.64298°
25/04/23 04:52 PM GMT +05:30

 GPS Map Camera



GPS Map Camera



Google

Ramanagara, Karnataka, India

MC6X+6RJ, Kanakapura Rd, Karnataka 562112, India

Lat 12.661023°

Long 77.449791°

26/04/23 12:07 PM GMT +05:30



GPS Map Camera



Google

Ramanagara, Karnataka, India

MC6X+6RJ, Kanakapura Rd, Karnataka 562112, India

Lat 12.660958°

Long 77.449864°

26/04/23 12:22 PM GMT +05:30



GPS Map Camera



Ramanagara, Karnataka, India
MC6X+6RJ, Kanakapura Rd, Karnataka 562112, India
Lat 12.66102°
Long 77.449789°
26/04/23 12:21 PM GMT +05:30



GPS Map Camera



Ramanagara, Karnataka, India
MC6X+6RJ, Kanakapura Rd, Karnataka 562112, India
Lat 12.661342°
Long 77.44926°
26/04/23 02:36 PM GMT +05:30



GPS Map Camera




Google

Ramanagara, Karnataka, India
MC6X+6RJ, Kanakapura Rd, Karnataka 562112, India
Lat 12.661342°
Long 77.44926°
26/04/23 02:36 PM GMT +05:30



GPS Map Camera



Google

Ramanagara, Karnataka, India
MC6X+6RJ, Kanakapura Rd, Karnataka 562112, India
Lat 12.661069°
Long 77.449939°
26/04/23 12:18 PM GMT +05:30



 **GPS Map Camera**
Ramanagara, Karnataka, India
MC6X+6RJ, Kanakapura Rd, Karnataka 562112, India
Lat 12.661342°
Long 77.44926°
26/04/23 02:31 PM GMT +05:30



 **GPS Map Camera**
Ramanagara, Karnataka, India
MC6X+6RJ, Kanakapura Rd, Karnataka 562112, India
Lat 12.661342°
Long 77.44926°
26/04/23 02:32 PM GMT +05:30



📍 GPS Map Camera



Ramanagara, Karnataka, India
MC6X+6RJ, Kanakapura Rd, Karnataka 562112, India
Lat 12.661059°
Long 77.449751°
26/04/23 12:49 PM GMT +05:30



📍 GPS Map Camera



Ramanagara, Karnataka, India
MC6X+6RJ, Kanakapura Rd, Karnataka 562112, India
Lat 12.661056°
Long 77.449745°
26/04/23 12:48 PM GMT +05:30



GPS Map Camera
Ramanagara, Karnataka, India
MC6X+6RJ, Kanakapura Rd, Karnataka 562112, India
Lat 12.661342°
Long 77.44926°
26/04/23 02:33 PM GMT +05:30



GPS Map Camera
Ramanagara, Karnataka, India
MC6X+6RJ, Kanakapura Rd, Karnataka 562112, India
Lat 12.660984°
Long 77.449831°
26/04/23 12:34 PM GMT +05:30





Google

GPS Map Camera

Bannikuppe, Karnataka, India
MC5X+QJ3, Bannikuppe, Karnataka 562112, India
Lat 12.65966°
Long 77.449224°
26/04/23 02:55 PM GMT +05:30



Google

GPS Map Camera

Ramanagara, Karnataka, India
MC6X+6RJ, Kanakapura Rd, Karnataka 562112, India
Lat 12.661309°
Long 77.449236°
26/04/23 12:43 PM GMT +05:30



GPS Map Camera

Bannikuppe, Karnataka, India
MC5X+QJ3, Bannikuppe, Karnataka 562112, India
Lat 12.659684°
Long 77.449106°
26/04/23 02:53 PM GMT +05:30



GPS Map Camera

Ramanagara, Karnataka, India
MC6X+6RJ, Kanakapura Rd, Karnataka 562112, India
Lat 12.661293°
Long 77.44931°
26/04/23 01:14 PM GMT +05:30





 **GPS Map Camera**
Ramanagara, Karnataka, India
MC6X+6RJ, Kanakapura Rd, Karnataka 562112, India
Lat 12.661342°
Long 77.44926°
26/04/23 02:31 PM GMT +05:30




 **GPS Map Camera**
Ramanagara, Karnataka, India
MC6X+6RJ, Kanakapura Rd, Karnataka 562112, India
Lat 12.661342°
Long 77.44926°
26/04/23 02:34 PM GMT +05:30



Google

GPS Map Camera

Bannikuppe, Karnataka, India
MC5X+QJ3, Bannikuppe, Karnataka 562112, India
Lat 12.65968°
Long 77.449151°
26/04/23 02:57 PM GMT +05:30



Google

GPS Map Camera


Ramanagara, Karnataka, India
MC6X+6RJ, Kanakapura Rd, Karnataka 562112, India
Lat 12.661345°
Long 77.449251°
26/04/23 01:20 PM GMT +05:30



 **GPS Map Camera**
Ramanagara, Karnataka, India
MC6X+6RJ, Kanakapura Rd, Karnataka 562112, India
Lat 12.661342°
Long 77.44926°
26/04/23 02:33 PM GMT +05:30



 **GPS Map Camera**
Ramanagara, Karnataka, India
MC6X+6RJ, Kanakapura Rd, Karnataka 562112, India
Lat 12.661342°
Long 77.44926°
26/04/23 02:32 PM GMT +05:30



GPS Map Camera



Google

Ramanagara, Karnataka, India

MC6X+6RJ, Kanakapura Rd, Karnataka 562112, India

Lat 12.661342°

Long 77.44926°

26/04/23 02:36 PM GMT +05:30



GPS Map Camera



Google

Ramanagara, Karnataka, India

MC6X+6RJ, Kanakapura Rd, Karnataka 562112, India

Lat 12.661342°

Long 77.44926°

26/04/23 02:34 PM GMT +05:30



GPS Map Camera



Ramanagara, Karnataka, India
MC6X+6RJ, Kanakapura Rd, Karnataka 562112, India
Lat 12.66102°
Long 77.449789°
26/04/23 12:21 PM GMT +05:30



GPS Map Camera



Ramanagara, Karnataka, India
MC6X+6RJ, Kanakapura Rd, Karnataka 562112, India
Lat 12.661342°
Long 77.44926°
26/04/23 02:36 PM GMT +05:30



GPS Map Camera
Ramanagara, Karnataka, India
MC6X+6RJ, Kanakapura Rd, Karnataka 562112, India
Lat 12.661023°
Long 77.449791°
26/04/23 12:07 PM GMT +05:30



GPS Map Camera
Ramanagara, Karnataka, India
MC6X+6RJ, Kanakapura Rd, Karnataka 562112, India
Lat 12.661069°
Long 77.449939°
26/04/23 12:18 PM GMT +05:30




GPS Map Camera
Ramanagara, Karnataka, India
 MC6X+6RJ, Kanakapura Rd, Karnataka 562112, India
 Lat 12.660988°
 Long 77.449857°
 26/04/23 12:28 PM GMT +05:30



GPS Map Camera
Ramanagara, Karnataka, India
 MC6X+6RJ, Kanakapura Rd, Karnataka 562112, India
 Lat 12.660984°
 Long 77.449831°
 26/04/23 12:34 PM GMT +05:30



 GPS Map Camera

Ramanagara, Karnataka, India

MC6X+6RJ, Kanakapura Rd, Karnataka 562112, India

Lat 12.661061°

Long 77.449624°

26/04/23 12:41 PM GMT +05:30



 GPS Map Camera

Ramanagara, Karnataka, India

MC6X+6RJ, Kanakapura Rd, Karnataka 562112, India

Lat 12.660958°

Long 77.449864°

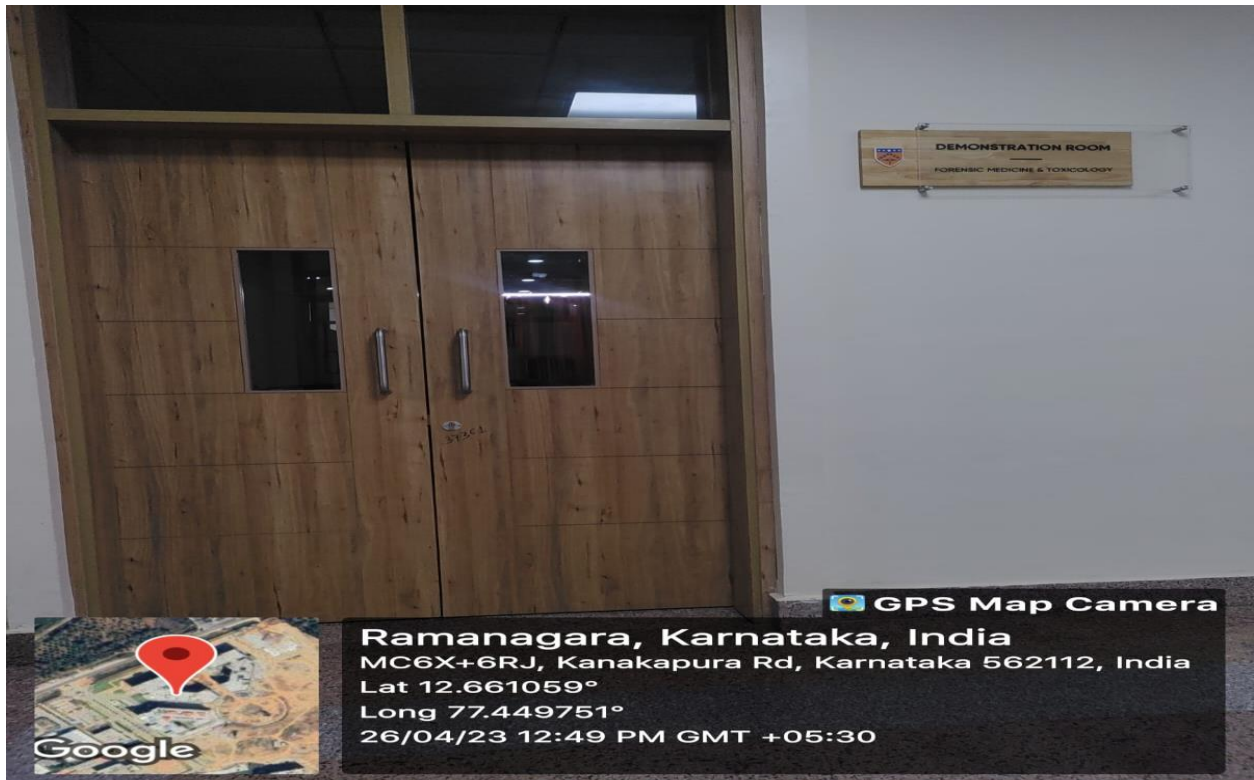
26/04/23 12:22 PM GMT +05:30



 **GPS Map Camera**
Ramanagara, Karnataka, India
MC6X+6RJ, Kanakapura Rd, Karnataka 562112, India
Lat 12.661054°
Long 77.44974°
26/04/23 12:48 PM GMT +05:30




 **GPS Map Camera**
Ramanagara, Karnataka, India
MC6X+6RJ, Kanakapura Rd, Karnataka 562112, India
Lat 12.661056°
Long 77.449745°
26/04/23 12:48 PM GMT +05:30







 **GPS Map Camera**
Ramanagara, Karnataka, India
MC6X+6RJ, Kanakapura Rd, Karnataka 562112, India
Lat 12.661026°
Long 77.449795°
26/04/23 01:00 PM GMT +05:30



 **GPS Map Camera**
Ramanagara, Karnataka, India
MF62+GF4, Kanakapura Rd, Karnataka 562112, India
Lat 12.661885°
Long 77.45207°
09/02/23 03:43 PM GMT +05:30



 **GPS Map Camera**
Bannikuppe, Karnataka, India
MF72+46W, Bannikuppe, Karnataka 562112, India
Lat 12.662015°
Long 77.450697°
27/04/23 11:21 AM GMT +05:30



 **GPS Map Camera**
Ramanagara, Karnataka, India
MF62+GF4, Kanakapura Rd, Karnataka 562112, India
Lat 12.661885°
Long 77.45207°
09/02/23 03:43 PM GMT +05:30



GPS Map Camera

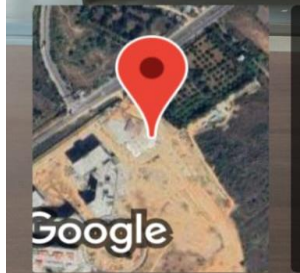


Google

Ramanagara, Karnataka, India
MF72+WJQ, Ramanagara, Karnataka 562112, India
Lat 12.664675°
Long 77.451732°
27/04/23 11:28 AM GMT +05:30



GPS Map Camera



Google

Bannikuppe, Karnataka, India
MF72+46W, Bannikuppe, Karnataka 562112, India
Lat 12.662545°
Long 77.451373°
27/04/23 12:49 PM GMT +05:30




GPS Map Camera



Bannikuppe, Karnataka, India
MF72+46W, Bannikuppe, Karnataka 562112, India
Lat 12.662545°
Long 77.451373°
27/04/23 11:30 AM GMT +05:30



GPS Map Camera



Ramanagara, Karnataka, India
MF72+WJQ, Ramanagara, Karnataka 562112, India
Lat 12.665038°
Long 77.452406°
27/04/23 12:39 PM GMT +05:30




GPS Map Camera



Bannikuppe, Karnataka, India
MF72+46W, Bannikuppe, Karnataka 562112, India
Lat 12.662545°
Long 77.451373°
27/04/23 11:35 AM GMT +05:30



GPS Map Camera



Ramanagara, Karnataka, India
MC6X+6RJ, Kanakapura Rd, Karnataka 562112, India
Lat 12.661461°
Long 77.44999°
27/04/23 12:35 PM GMT +05:30




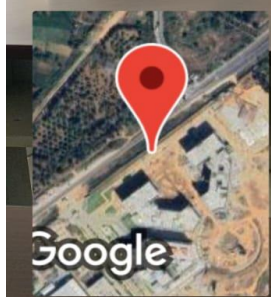
 GPS Map Camera





Bannikuppe, Karnataka, India
MF72+46W, Bannikuppe, Karnataka 562112, India
Lat 12.662545°
Long 77.451373°
27/04/23 11:37 AM GMT +05:30



 GPS Map Camera



Ramanagara, Karnataka, India
MC6X+6RJ, Kanakapura Rd, Karnataka 562112, India
Lat 12.662108°
Long 77.44958°
27/04/23 12:07 PM GMT +05:30















 GPS Map Camera



Ramanagara, Karnataka, India
Unnamed Road, Karnataka, India
Lat 12.660439°
Long 77.481132°
27/04/23 11:48 AM GMT +05:30



 GPS Map Camera



Ramanagara, Karnataka, India
MF72+WJQ, Ramanagara, Karnataka 562112, India
Lat 12.664675°
Long 77.451732°
27/04/23 11:27 AM GMT +05:30



Ramanagara, Karnataka, India
MF62+GF4, Kanakapura Rd, Karnataka 562112, India
Lat 12.661397°
Long 77.450506°
27/04/23 11:51 AM GMT +05:30

 GPS Map Camera



Bannikuppe, Karnataka, India
Unnamed Road, Bannikuppe, Karnataka 562112, India
Lat 12.667532°
Long 77.423042°
27/04/23 12:57 PM GMT +05:30

 GPS Map Camera



Ramanagara, Karnataka, India
MF72+WJQ, Ramanagara, Karnataka 562112, India
Lat 12.664923°
Long 77.452192°
27/04/23 11:59 AM GMT +05:30



Bannikuppe, Karnataka, India
Unnamed Road, Bannikuppe, Karnataka 562112, India
Lat 12.667532°
Long 77.423042°
27/04/23 12:58 PM GMT +05:30






GPS Map Camera



Ramanagara, Karnataka, India
Unnamed Road, Karnataka, India
Lat 12.660439°
Long 77.481132°
27/04/23 11:56 AM GMT +05:30




GPS Map Camera



Bannikuppe, Karnataka, India
MF72+46W, Bannikuppe, Karnataka 562112, India
Lat 12.662015°
Long 77.450697°
27/04/23 11:18 AM GMT +05:30




 GPS Map Camera



Ramanagara, Karnataka, India
MC6X+6RJ, Kanakapura Rd, Karnataka 562112, India
Lat 12.662108°
Long 77.44958°
27/04/23 11:58 AM GMT +05:30



 GPS Map Camera



Bannikuppe, Karnataka, India
MF72+46W, Bannikuppe, Karnataka 562112, India
Lat 12.66316°
Long 77.451477°
27/04/23 11:22 AM GMT +05:30



GPS Map Camera



Google

Bannikuppe, Karnataka, India
MF72+46W, Bannikuppe, Karnataka 562112, India
Lat 12.662244°
Long 77.450137°
27/04/23 12:03 PM GMT +05:30



GPS Map Camera



Google

Bannikuppe, Karnataka, India
MF72+46W, Bannikuppe, Karnataka 562112, India
Lat 12.662545°
Long 77.451373°
27/04/23 11:28 AM GMT +05:30



 **GPS Map Camera**
Ramanagara, Karnataka, India
MC6X+6RJ, Kanakapura Rd, Karnataka 562112, India
Lat 12.662108°
Long 77.44958°
27/04/23 12:32 PM GMT +05:30



 **GPS Map Camera**
Bannikuppe, Karnataka, India
MF72+46W, Bannikuppe, Karnataka 562112, India
Lat 12.662545°
Long 77.451373°
27/04/23 11:32 AM GMT +05:30



GPS Map Camera




Google

Ramanagara, Karnataka, India
MF72+WJQ, Ramanagara, Karnataka 562112, India
Lat 12.665014°
Long 77.452361°
27/04/23 12:36 PM GMT +05:30



GPS Map Camera



Google

Bannikuppe, Karnataka, India
MF72+46W, Bannikuppe, Karnataka 562112, India
Lat 12.662545°
Long 77.451373°
27/04/23 11:35 AM GMT +05:30




Bannikuppe, Karnataka, India
MF72+46W, Bannikuppe, Karnataka 562112, India
Lat 12.662545°
Long 77.451373°
27/04/23 12:40 PM GMT +05:30



Ramanagara, Karnataka, India
MF72+WJQ, Ramanagara, Karnataka 562112, India
Lat 12.66501°
Long 77.452355°
27/04/23 11:40 AM GMT +05:30







 GPS Map Camera




Ramanagara, Karnataka, India
MF62+GF4, Kanakapura Rd, Karnataka 562112, India
Lat 12.661601°
Long 77.450339°
27/04/23 12:56 PM GMT +05:30




 GPS Map Camera



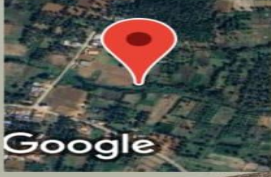
Bannikuppe, Karnataka, India
MF72+46W, Bannikuppe, Karnataka 562112, India
Lat 12.662545°
Long 77.451373°
27/04/23 11:45 AM GMT +05:30



Bannikuppe, Karnataka, India
Unnamed Road, Bannikuppe, Karnataka 562112, India
Lat 12.667532°
Long 77.423042°
27/04/23 12:58 PM GMT +05:30




Ramanagara, Karnataka, India
MF62+GF4, Kanakapura Rd, Karnataka 562112, India
Lat 12.661035°
Long 77.450392°
27/04/23 11:50 AM GMT +05:30




GPS Map Camera
Bannikuppe, Karnataka, India
Unnamed Road, Bannikuppe, Karnataka 562112, India
Lat 12.667532°
Long 77.423042°
27/04/23 12:59 PM GMT +05:30



GPS Map Camera
Chikkadevarahalli, Karnataka, India
JFP4+QV, Chikkadevarahalli, Karnataka 562121, India
Lat 12.636665°
Long 77.454959°
27/04/23 11:52 AM GMT +05:30




Ramanagara, Karnataka, India
MF62+GF4, Kanakapura Rd, Karnataka 562112, India
Lat 12.66197°
Long 77.450639°
27/04/23 01:01 PM GMT +05:30




Ramanagara, Karnataka, India
MF62+GF4, Kanakapura Rd, Karnataka 562112, India
Lat 12.661701°
Long 77.450487°
29/04/23 06:08 PM GMT +05:30





Google

Ramanagara, Karnataka, India
MF52+GHV, Karnataka 562112, India
Lat 12.660166°
Long 77.453166°
29/04/23 08:51 PM GMT +05:30




Google


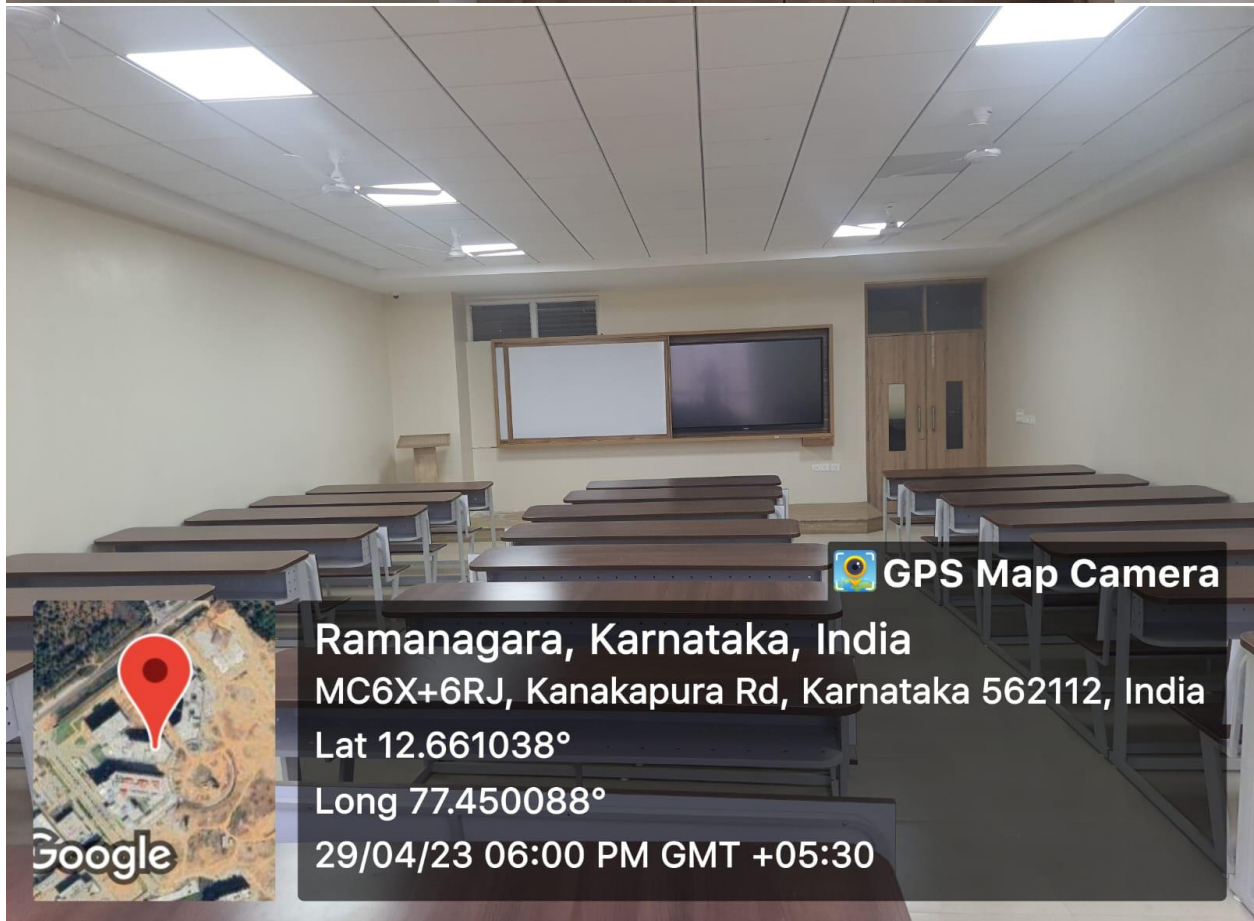
Ramanagara, Karnataka, India
MC6X+6RJ, Kanakapura Rd, Karnataka 562112, India
Lat 12.661038°
Long 77.450086°
29/04/23 06:01 PM GMT +05:30




Google

 **GPS Map Camera**

Ramanagara, Karnataka, India
MF52+GHV, Karnataka 562112, India
Lat 12.660166°
Long 77.453166°
29/04/23 08:51 PM GMT +05:30



Google

 **GPS Map Camera**

Ramanagara, Karnataka, India
MC6X+6RJ, Kanakapura Rd, Karnataka 562112, India
Lat 12.661038°
Long 77.450088°
29/04/23 06:00 PM GMT +05:30




 **GPS Map Camera**
Ramanagara, Karnataka, India
MF72+WJQ, Ramanagara, Karnataka 562112, India
Lat 12.665714°
Long 77.451373°
29/04/23 08:52 PM GMT +05:30



 **GPS Map Camera**
Ramanagara, Karnataka, India
MC6X+6RJ, Kanakapura Rd, Karnataka 562112, India
Lat 12.661606°
Long 77.450077°
29/04/23 05:59 PM GMT +05:30





 GPS Map Camera



Google

Harohalli, Karnataka, India
MF44+WQ7, Harohalli, Karnataka 562112, India
Lat 12.657804°
Long 77.455318°
29/04/23 08:55 PM GMT +05:30



 GPS Map Camera




Google

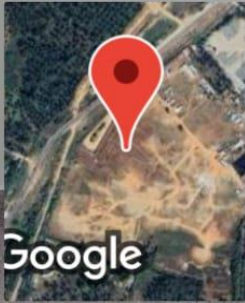
Ramanagara, Karnataka, India
MF62+GF4, Kanakapura Rd, Karnataka 562112, India
Lat 12.66188°
Long 77.451118°
29/04/23 05:53 PM GMT +05:30



GPS Map Camera
Harohalli, Karnataka, India
MF44+WQ7, Harohalli, Karnataka 562112, India
Lat 12.657804°
Long 77.455318°
29/04/23 08:56 PM GMT +05:30




GPS Map Camera
Ramanagara, Karnataka, India
MF62+GF4, Kanakapura Rd, Karnataka 562112, India
Lat 12.661326°
Long 77.451002°
29/04/23 05:57 PM GMT +05:30



Google

 **GPS Map Camera**

Bannikuppe, Karnataka, India
MC5V+8W, Bannikuppe, Karnataka 562117, India
Lat 12.65803°
Long 77.445277°
29/04/23 08:56 PM GMT +05:30




Google


 **GPS Map Camera**

Ramanagara, Karnataka, India
MF62+GF4, Kanakapura Rd, Karnataka 562112, India
Lat 12.661329°
Long 77.451016°
29/04/23 05:55 PM GMT +05:30


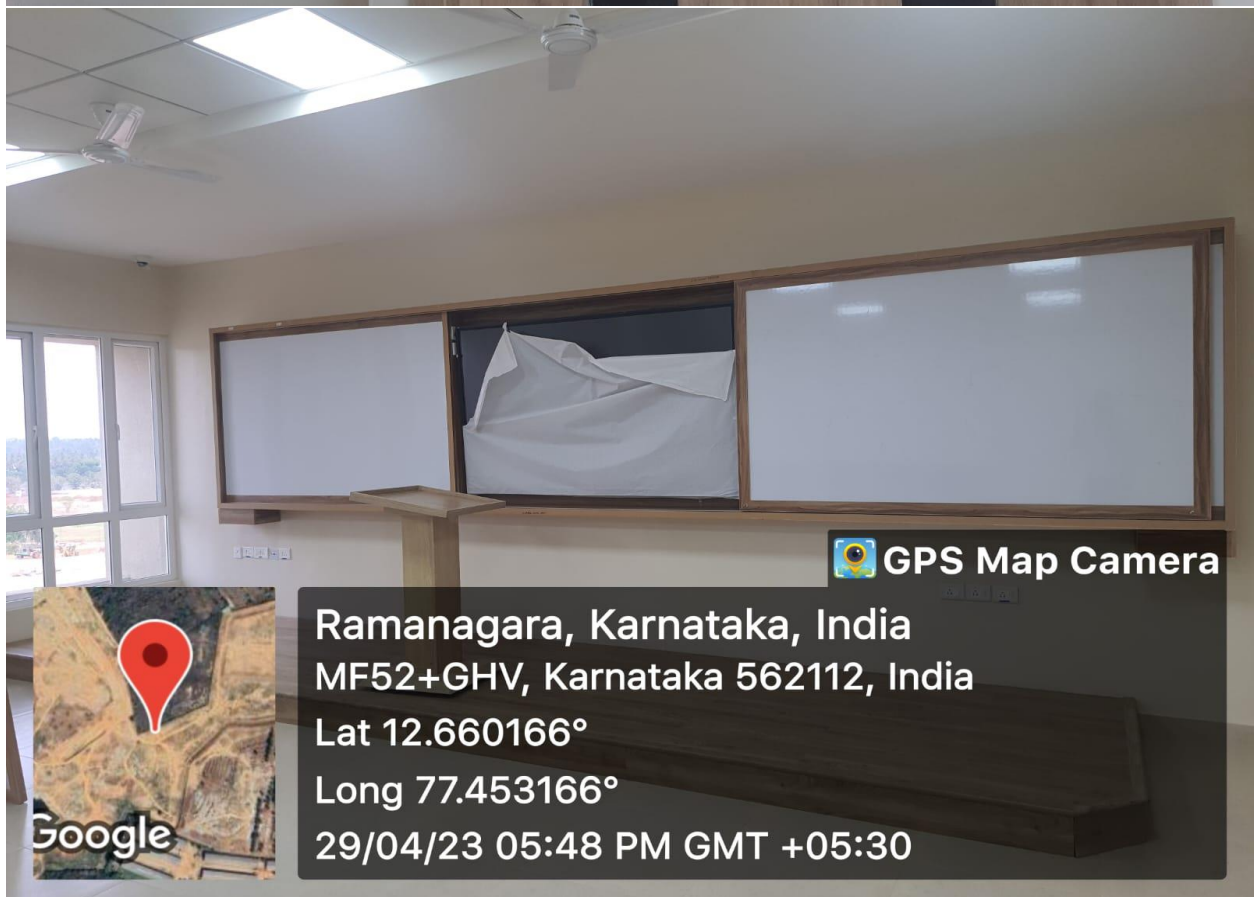




Google

 **GPS Map Camera**


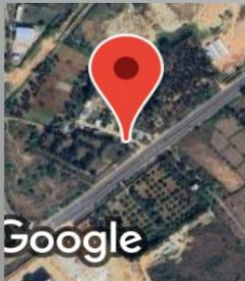
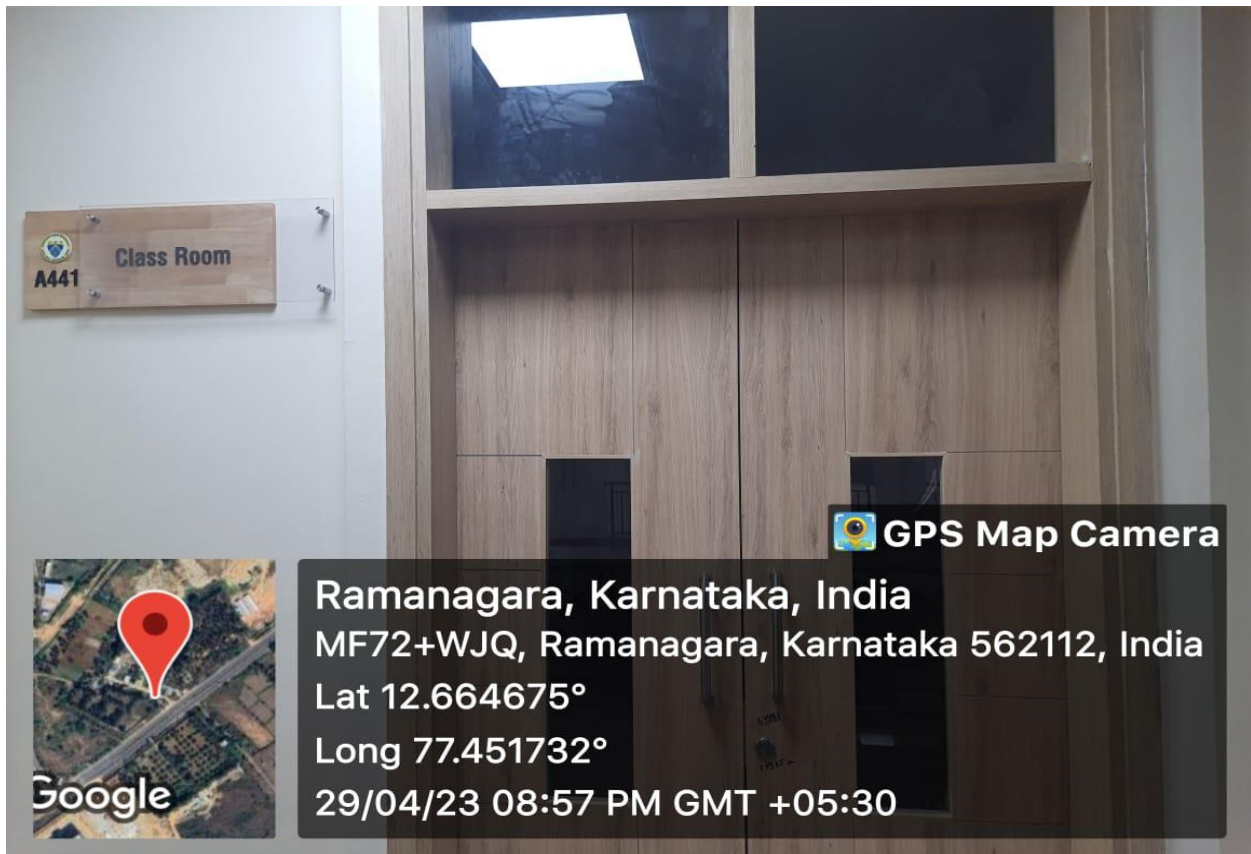
Heddidarmetlu, Karnataka, India
MC7G+54H, Heddidarmetlu, Karnataka 562117, India
Lat 12.663865°
Long 77.427346°
29/04/23 08:56 PM GMT +05:30



Google

 **GPS Map Camera**

Ramanagara, Karnataka, India
MF52+GHV, Karnataka 562112, India
Lat 12.660166°
Long 77.453166°
29/04/23 05:48 PM GMT +05:30





Google

GPS Map Camera

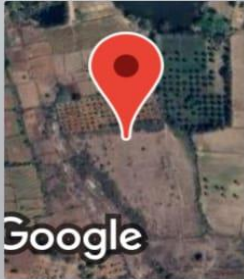
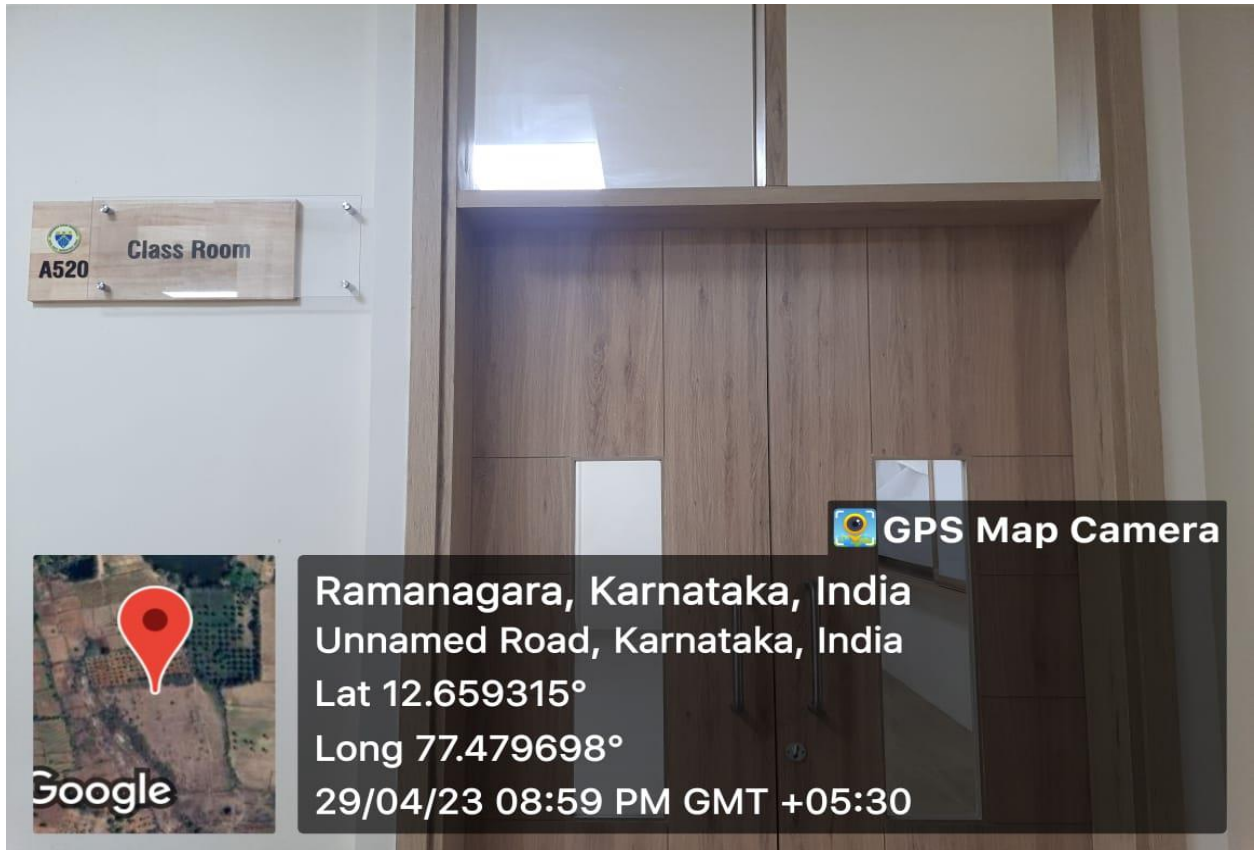
Ramanagara, Karnataka, India
MF72+WJQ, Ramanagara, Karnataka 562112, India
Lat 12.664798°
Long 77.451689°
29/04/23 08:58 PM GMT +05:30



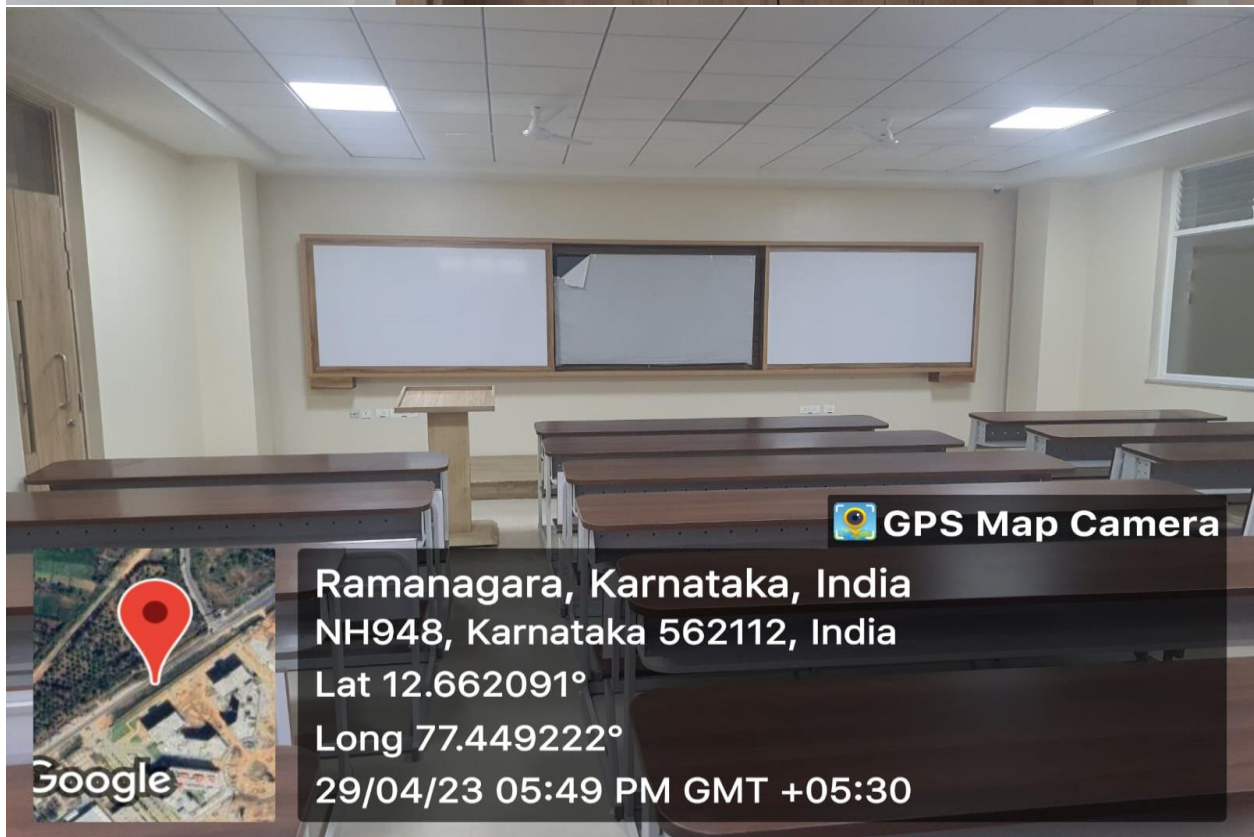
Google

GPS Map Camera


Ramanagara, Karnataka, India
MF62+GF4, Kanakapura Rd, Karnataka 562112, India
Lat 12.661326°
Long 77.451002°
29/04/23 05:56 PM GMT +05:30



Google



Google








 GPS Map Camera


Ramanagara, Karnataka, India
MF52+GHV, Karnataka 562112, India
Lat 12.660166°
Long 77.453166°
29/04/23 09:01 PM GMT +05:30



 GPS Map Camera

Kanakapura, Karnataka, India
MC6X+6RP, Kanakapura Rd, Kanakapura, Karnataka 562112,
India
Lat 12.660306°
Long 77.450564°
29/04/23 05:40 PM GMT +05:30





Ramanagara, Karnataka, India
MF52+GHV, Karnataka 562112, India
Lat 12.660166°
Long 77.453166°
29/04/23 09:01 PM GMT +05:30


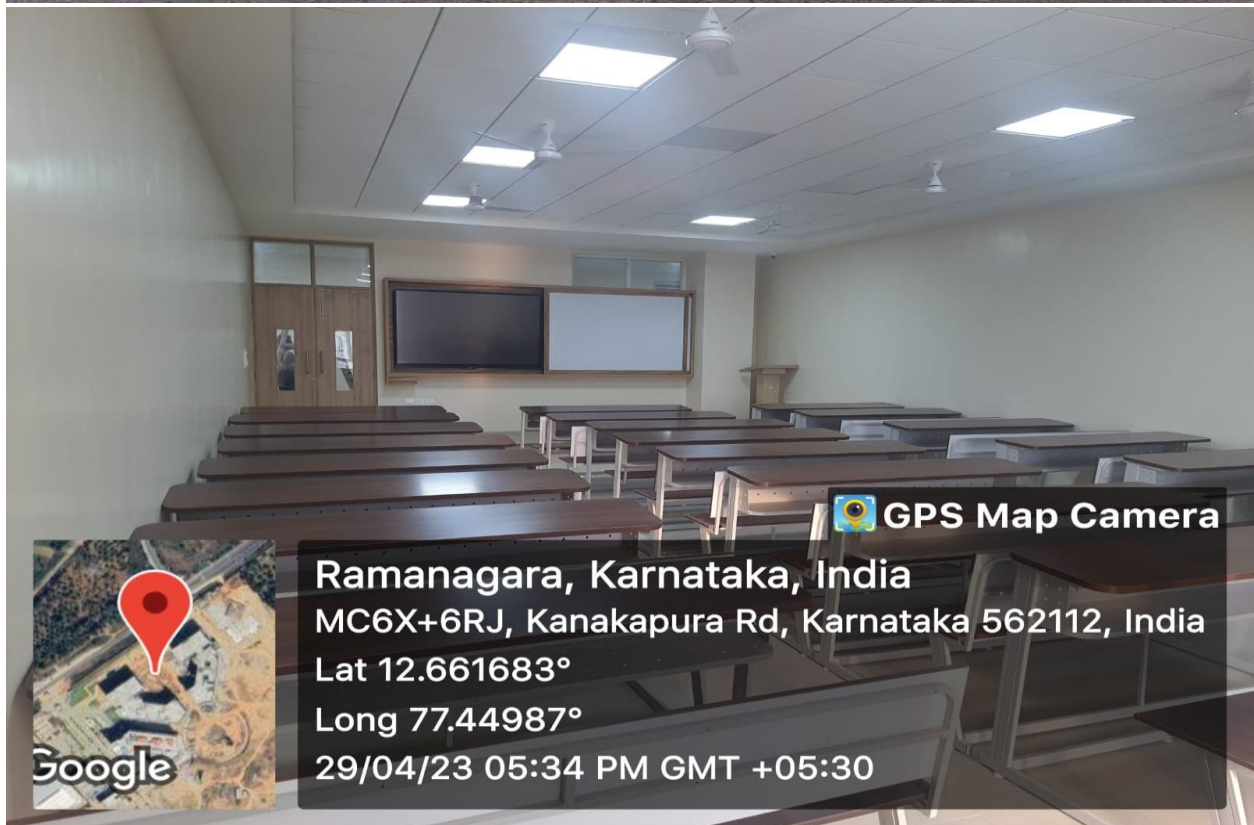


Ramanagara, Karnataka, India
MC6X+6RJ, Kanakapura Rd, Karnataka 562112, India
Lat 12.661085°
Long 77.44978°
26/04/23 01:01 PM GMT +05:30





 **GPS Map Camera**
Heddidarmetlu, Karnataka, India
MC7G+54H, Heddidarmetlu, Karnataka 562117, India
Lat 12.662723°
Long 77.425552°
29/04/23 09:00 PM GMT +05:30

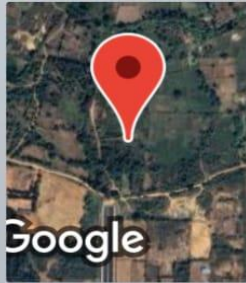


 **GPS Map Camera**
Ramanagara, Karnataka, India
MC6X+6RJ, Kanakapura Rd, Karnataka 562112, India
Lat 12.661683°
Long 77.44987°
29/04/23 05:34 PM GMT +05:30

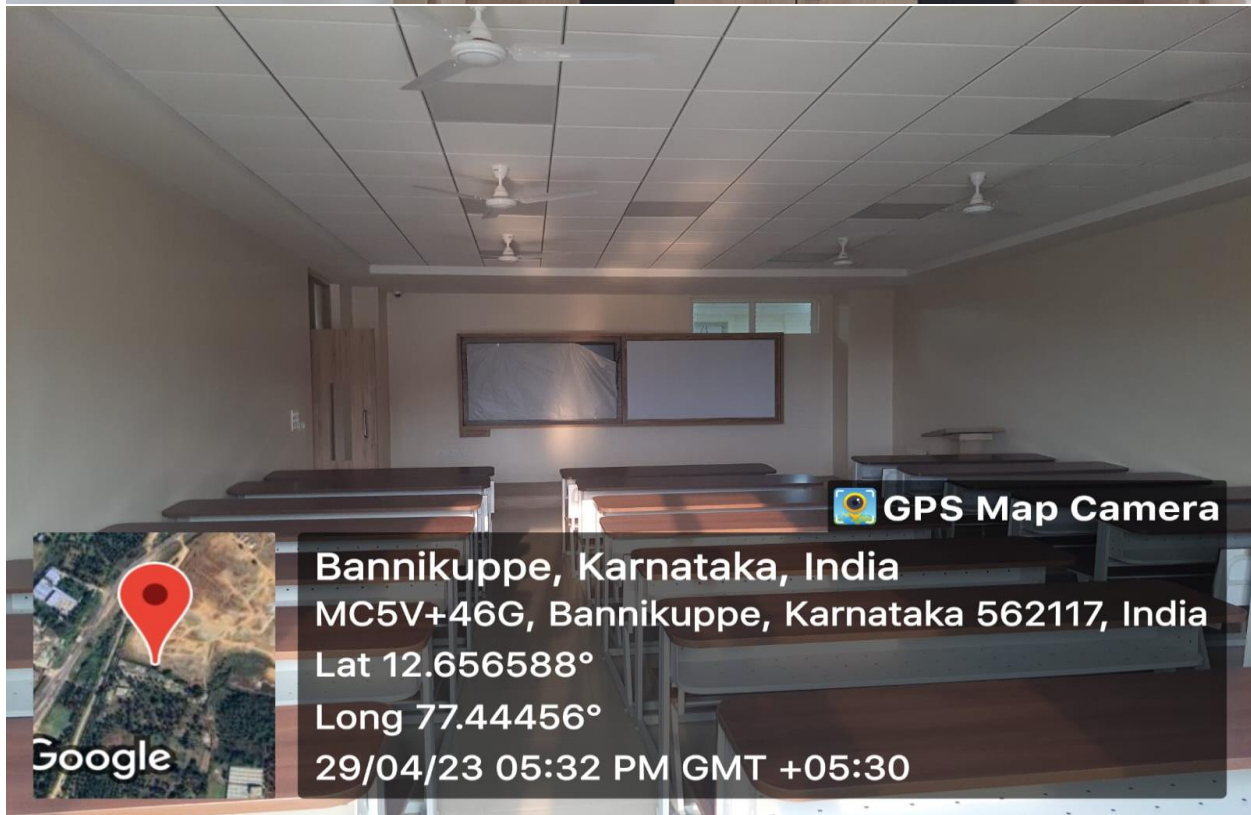


A540 Class Room


GPS Map Camera



Heddidarmetlu, Karnataka, India
MC7G+54H, Heddidarmetlu, Karnataka 562117, India
Lat 12.663865°
Long 77.427346°
29/04/23 09:02 PM GMT +05:30



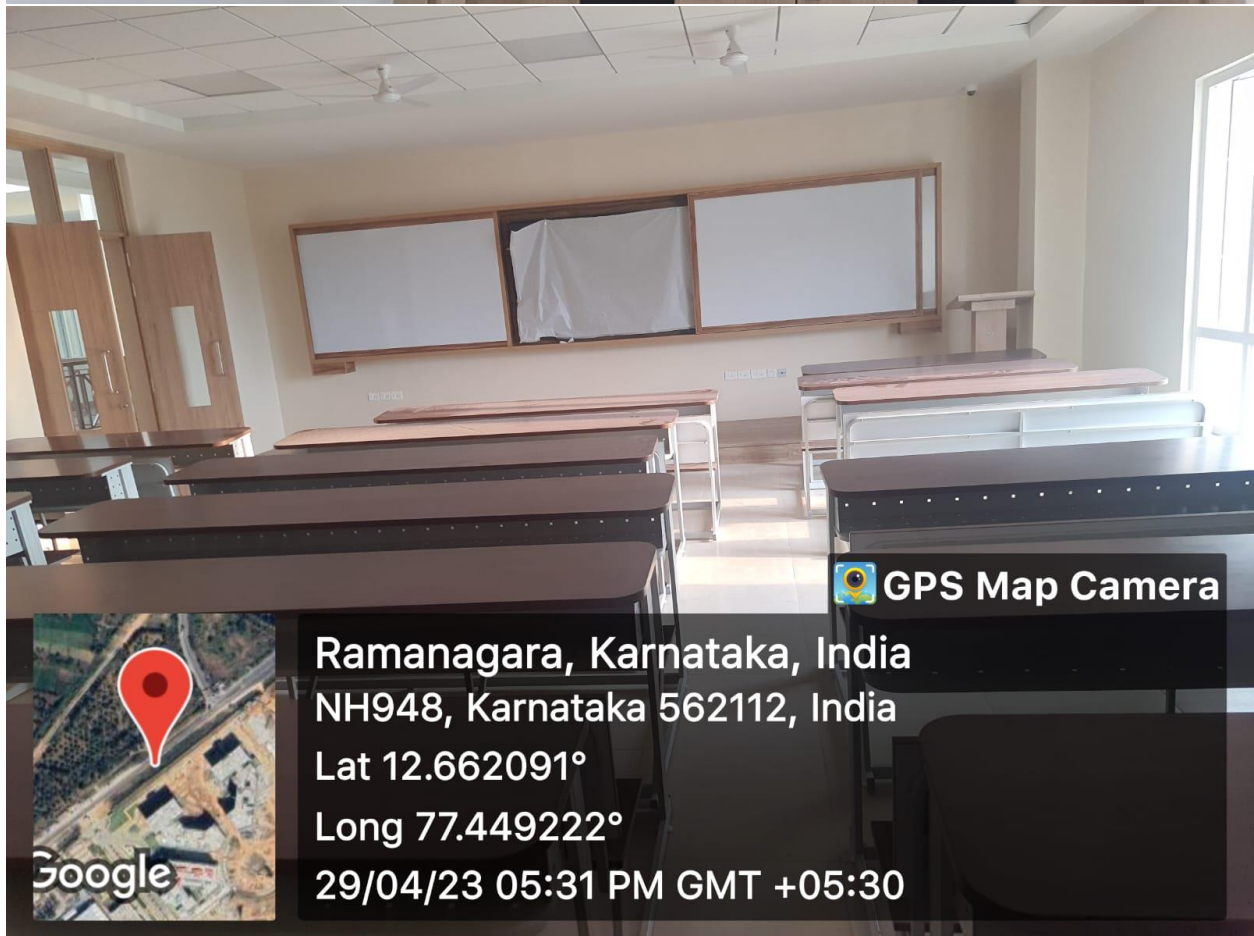
GPS Map Camera



Bannikuppe, Karnataka, India
MC5V+46G, Bannikuppe, Karnataka 562117, India
Lat 12.656588°
Long 77.44456°
29/04/23 05:32 PM GMT +05:30



Heddidarmetlu, Karnataka, India
MC7G+54H, Heddidarmetlu, Karnataka 562117, India
Lat 12.663865°
Long 77.427346°
29/04/23 09:02 PM GMT +05:30



Ramanagara, Karnataka, India
NH948, Karnataka 562112, India
Lat 12.662091°
Long 77.449222°
29/04/23 05:31 PM GMT +05:30

