





Bengaluru, Karnataka, India

Sagar IT Park, S T Rd, Kudlu Gate, Srinivasa Nagar, Hal Layout,
Singasandra, Bengaluru, Karnataka 560068, India

Lat N 12° 53' 16.8972"

Long E 77° 38' 32.6832"

22/06/21 02:10 PM



Bengaluru, Karnataka, India

48, Kudlu Gate, Srinivasa Nagar, AECS Layout, Singasandra,
Bengaluru, Karnataka 560068, India

Lat N 12° 53' 16.62"

Long E 77° 38' 33.4392"

22/06/21 02:12 PM

T-331



Bengaluru, Karnataka, India

Sagar IT Park, S T Rd, Kudlu Gate, Srinivasa Nagar, Hal Layout,
Singasandra, Bengaluru, Karnataka 560068, India

Lat N 12° 53' 16.9728"

Long E 77° 38' 32.6976"

22/06/21 02:09 PM




Bengaluru, Karnataka, India

48/2, NH 44, Kudlu Gate, Srinivasa Nagar, AECS Layout, Singasandra,
Bengaluru, Karnataka 560068, India

Lat N 12° 53' 17.1816"

Long E 77° 38' 32.3196"

22/06/21 02:09 PM



Bengaluru, Karnataka, India

48/2, NH 44, Kudlu Gate, Srinivasa Nagar, AECS Layout, Singasandra,
Bengaluru, Karnataka 560068, India

Lat N 12° 53' 17.1816"

Long E 77° 38' 32.3196"

22/06/21 02:09 PM



Bengaluru, Karnataka, India

Sagar IT Park, S T Rd, Kudlu Gate, Srinivasa Nagar, Hal Layout,
Singasandra, Bengaluru, Karnataka 560068, India

Lat N 12° 53' 16.9584"

Long E 77° 38' 32.4456"

22/06/21 02:10 PM




GPS Map Camera



Ramanagara, Karnataka, India
Bengaluru - Kanakapura Rd, Karnataka 562112, India
Lat 12.66119°
Long 77.449446°
16/08/21 12:37 PM





Ramanagara, Karnataka, India
Bengaluru - Kanakapura Rd, Karnataka 562112, India
Lat 12.661382°
Long 77.449431°
16/08/21 12:36 PM

< 25 September, 2021

12:53 | India, Karnataka, Bangalore Ur...



< 25 September, 2021

12:55 India, Karnataka, Bangalore Ur...

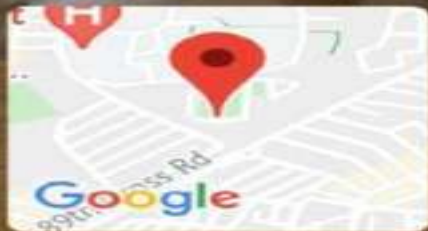


< 27 September, 2021

12:16 | India, Karnataka, Bangalore Ur...



1. Seminar Hall



Bengaluru, Karnataka, India
553, 91st Main Rd, 1st Stage, Kumaraswamy Layout,
Bengaluru, Karnataka 560078, India
Lat 12.906619°
Long 77.566643°
06/07/21 03:21 PM



2. PG Room



Bengaluru, Karnataka, India

Rock Garden Rd, 1st Stage, Kumaraswamy Layout, Bengaluru, Karnataka

560078, India

Lat 12.90711°

Long 77.566895°

06/07/21 02:31 PM

3. Lecture Hall 1



4. Lecture Hall 2








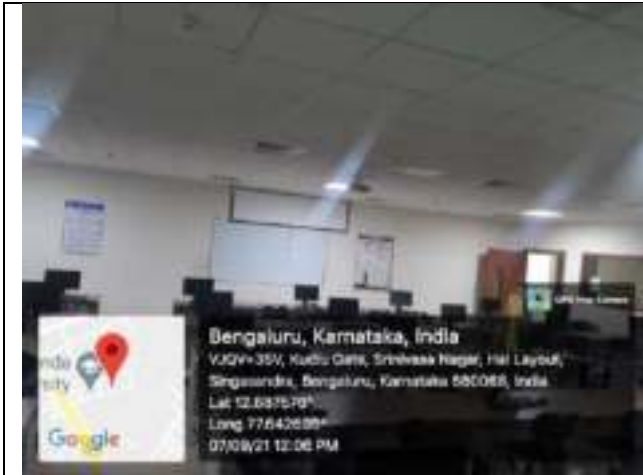
DayanandaSagarUniversity ,Bangalore

Department of Computer Science and Engineering

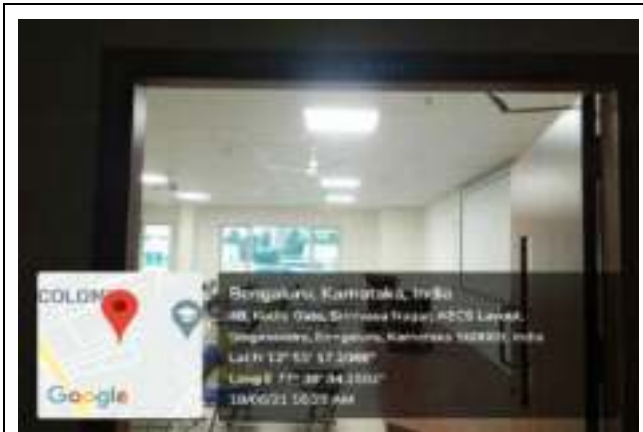

Geotagged Photos: Class Rooms

B. Tech

 <p>Bengaluru, Karnataka, India No. 48/2, SAS Compound, Hosur Rd, Kudo Gate, Srinivasa Nagar, Hal Layout, Singasandra, Bengaluru, Karnataka 560058, India Lat: 12.857943° Long: 77.64282° 07/09/21 12:10 PM</p>	 <p>Bengaluru, Karnataka, India VJQV-53M, Kudo Gate, Srinivasa Nagar, Hal Layout, Singasandra, Bengaluru, Karnataka 560058, India Lat: 12.857688° Long: 77.642839° 07/09/21 12:11 PM</p>
<p>G-20</p>	<p>G-21</p>
 <p>Bengaluru, Karnataka, India VJQV-35V, Kudo Gate, Srinivasa Nagar, Hal Layout, Singasandra, Bengaluru, Karnataka 560058, India Lat: 12.857798° Long: 77.642848° 07/09/21 12:08 PM</p>	 <p>Bengaluru, Karnataka, India VJQV-35V, Kudo Gate, Srinivasa Nagar, Hal Layout, Singasandra, Bengaluru, Karnataka 560058, India Lat: 12.857764° Long: 77.642707° 07/09/21 12:03 PM</p>
<p>G-34</p>	<p>G-35</p>



G-36



T-301



T-302



T-302



T-303



T-303



T-304



T-304



T-308



T-308



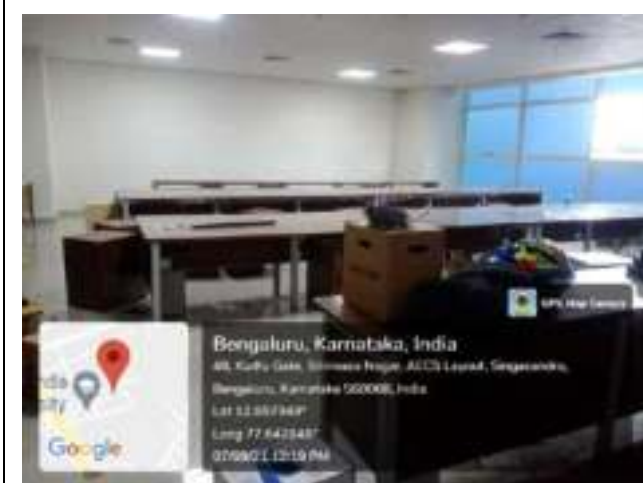
T-308



T-308



T-334



T-334



T-334



S-201



S-226




S-227



S-228

M.Tech



G-05



G-05



G-05



G-06






G-06



G-06

B.VOC

 <p data-bbox="204 622 363 768">India City Google</p> <p data-bbox="379 633 810 768">Bengaluru, Karnataka, India WQV+35V, Kutha Gate, Shivajinagar, Hal Layout, Bengaluru, Karnataka 560088, India Lat: 12.867786° Long: 77.64274° 07/08/21 12:22 PM</p>	 <p data-bbox="898 622 1058 768">India City Google</p> <p data-bbox="1074 633 1505 768">Bengaluru, Karnataka, India WQV+35V, Kutha Gate, Shivajinagar, Hal Layout, Bengaluru, Karnataka 560088, India Lat: 12.867786° Long: 77.642731° 07/08/21 12:22 PM</p>
<p data-bbox="467 835 563 875">S-244</p>	<p data-bbox="1137 835 1233 875">S-244</p>
 <p data-bbox="204 1234 363 1379">India City Google</p> <p data-bbox="379 1245 810 1379">Bengaluru, Karnataka, India WQV+35V, Kutha Gate, Shivajinagar, Hal Layout, Bengaluru, Karnataka 560088, India Lat: 12.867786° Long: 77.642744° 07/08/21 12:22 PM</p>	
<p data-bbox="467 1438 563 1478">S-244</p>	

Seminar Halls



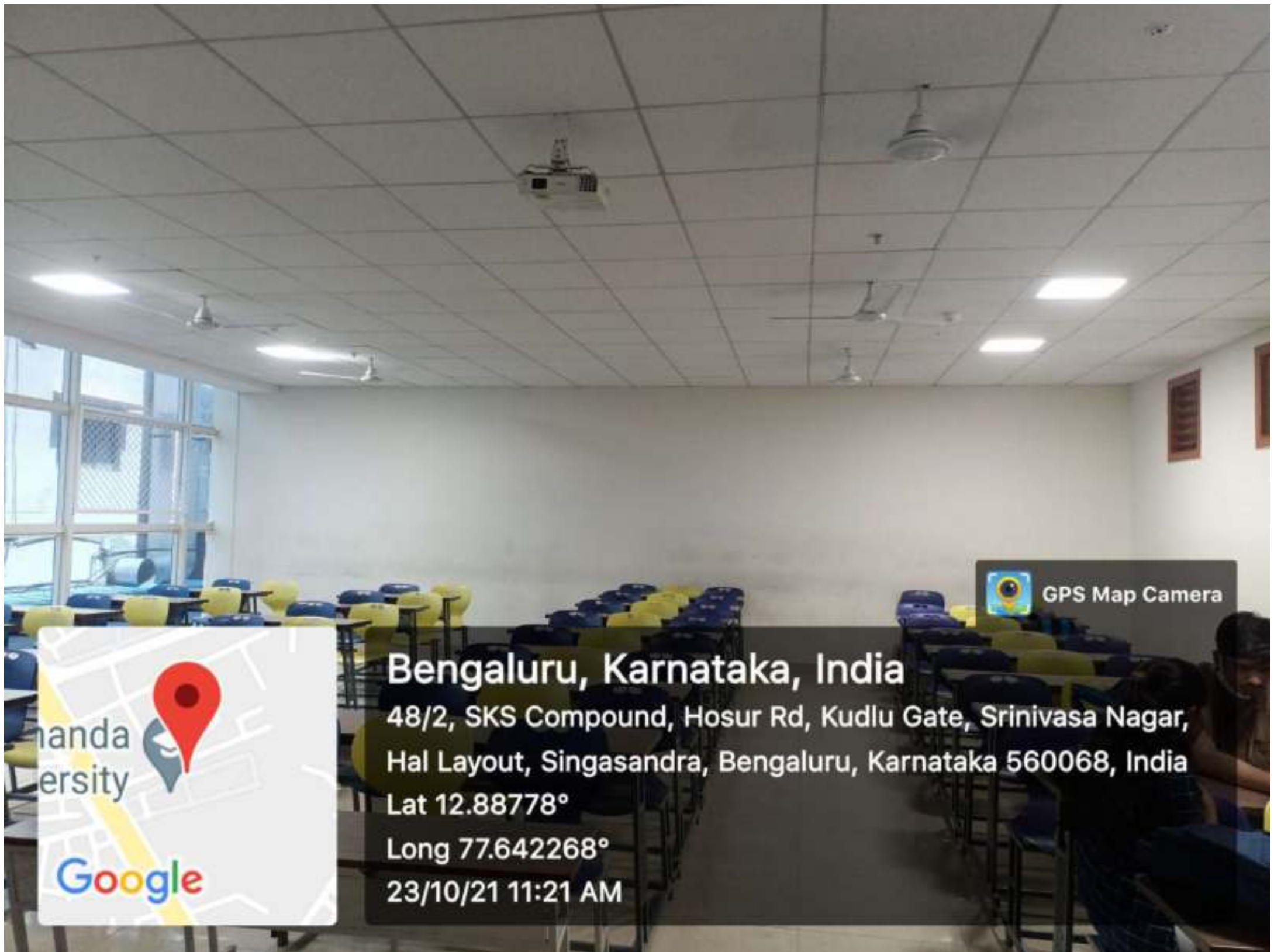
G-01




G-02



G-03



 GPS Map Camera


handa
ersity

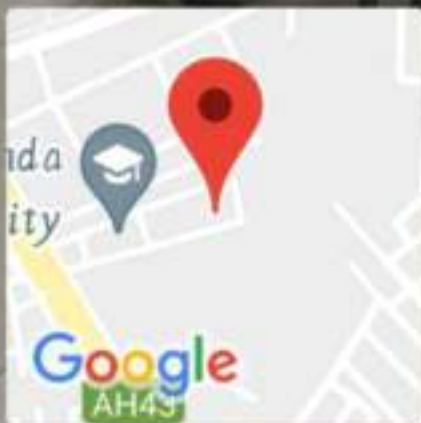


Google

Bengaluru, Karnataka, India
48/2, SKS Compound, Hosur Rd, Kudlu Gate, Srinivasa Nagar,
Hal Layout, Singasandra, Bengaluru, Karnataka 560068, India
Lat 12.88778°
Long 77.642268°
23/10/21 11:21 AM



 GPS Map Camera



Bengaluru, Karnataka, India

VJQV+35V, Kudlu Gate, Srinivasa Nagar, Hal Layout,
Singasandra, Bengaluru, Karnataka 560068, India

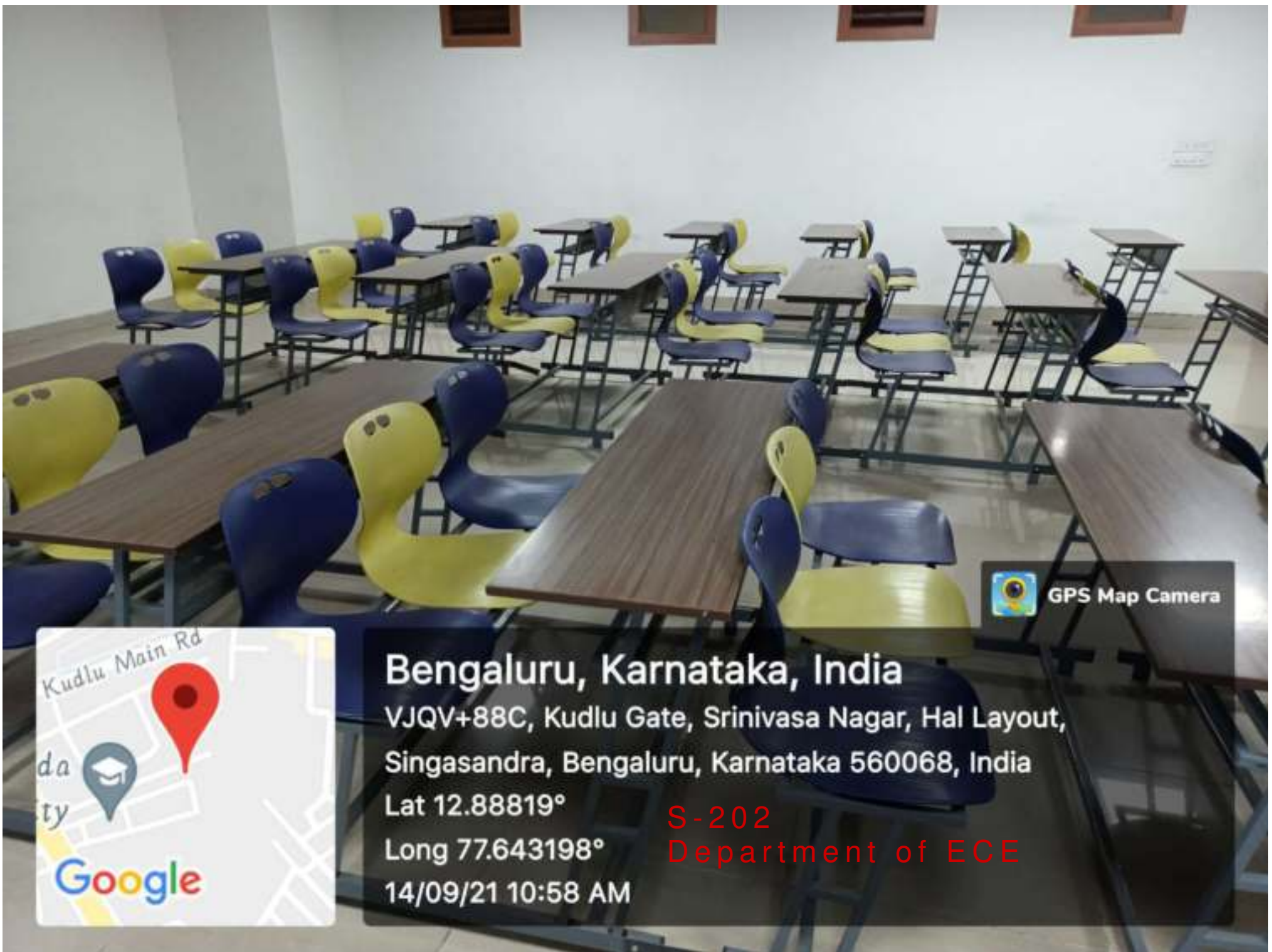
Lat 12.887688°

Long 77.643089°

14/09/21 11:04 AM

S-201

Department of ECE



GPS Map Camera



Bengaluru, Karnataka, India

VJQV+88C, Kudlu Gate, Srinivasa Nagar, Hal Layout,
Singasandra, Bengaluru, Karnataka 560068, India

Lat 12.88819°

Long 77.643198°

14/09/21 10:58 AM

S-202

Department of ECE



GPS Map Camera



Bengaluru, Karnataka, India

Kudlu Gate, Krishna Reddy Industrial Area, Hosapalaya,
Muneshwara Nagar, Bengaluru, Karnataka 560068, India

Lat 12.890482°


Long 77.642792°

14/09/21 10:53 AM

S-203

Department of ECE



 GPS Map Camera

Bengaluru, Karnataka, India

VJQV+5G4, Srinivasa Nagar, Hal Layout,
Singasandra, Bengaluru, Karnataka 560068, India

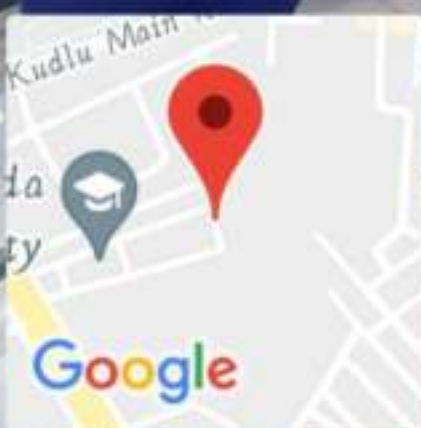
Lat 12.887917°

Long 77.643307°

14/09/21 10:56 AM

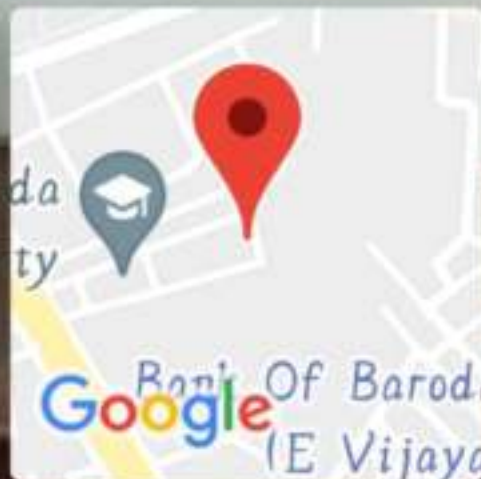
S-204

Department of ECE





GPS Map Camera



Bengaluru, Karnataka, India

VJQV+5G4, Srinivasa Nagar, Hal Layout, Singasandra,

Bengaluru, Karnataka 560068, India

Lat 12.887812°

Long 77.643239°

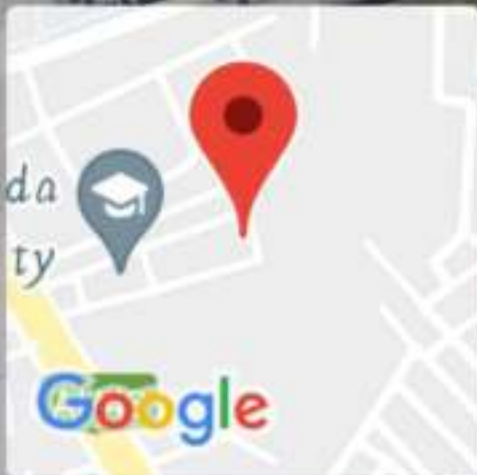
14/09/21 10:49 AM

S-209

Department of ECE



GPS Map Camera



Bengaluru, Karnataka, India

VJQV+35V, Kudlu Gate, Srinivasa Nagar, Hal Layout,

Singasandra, Bengaluru, Karnataka 560068, India

Lat 12.887818°

Long 77.643222°

14/09/21 10:44 AM


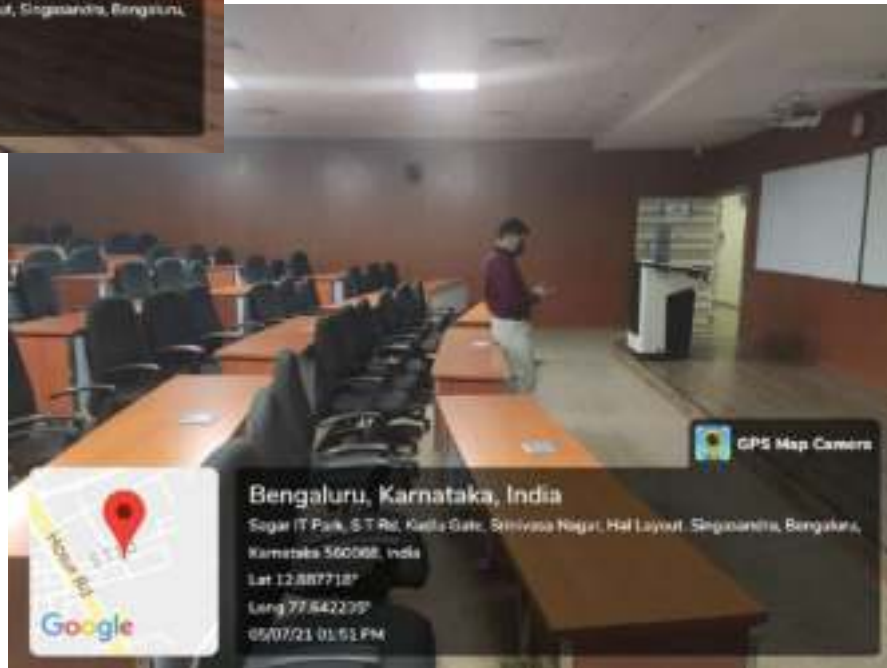
S-210

Department of ECE


ICT Tools

Executive Education

Gallery 1



Gallery 3



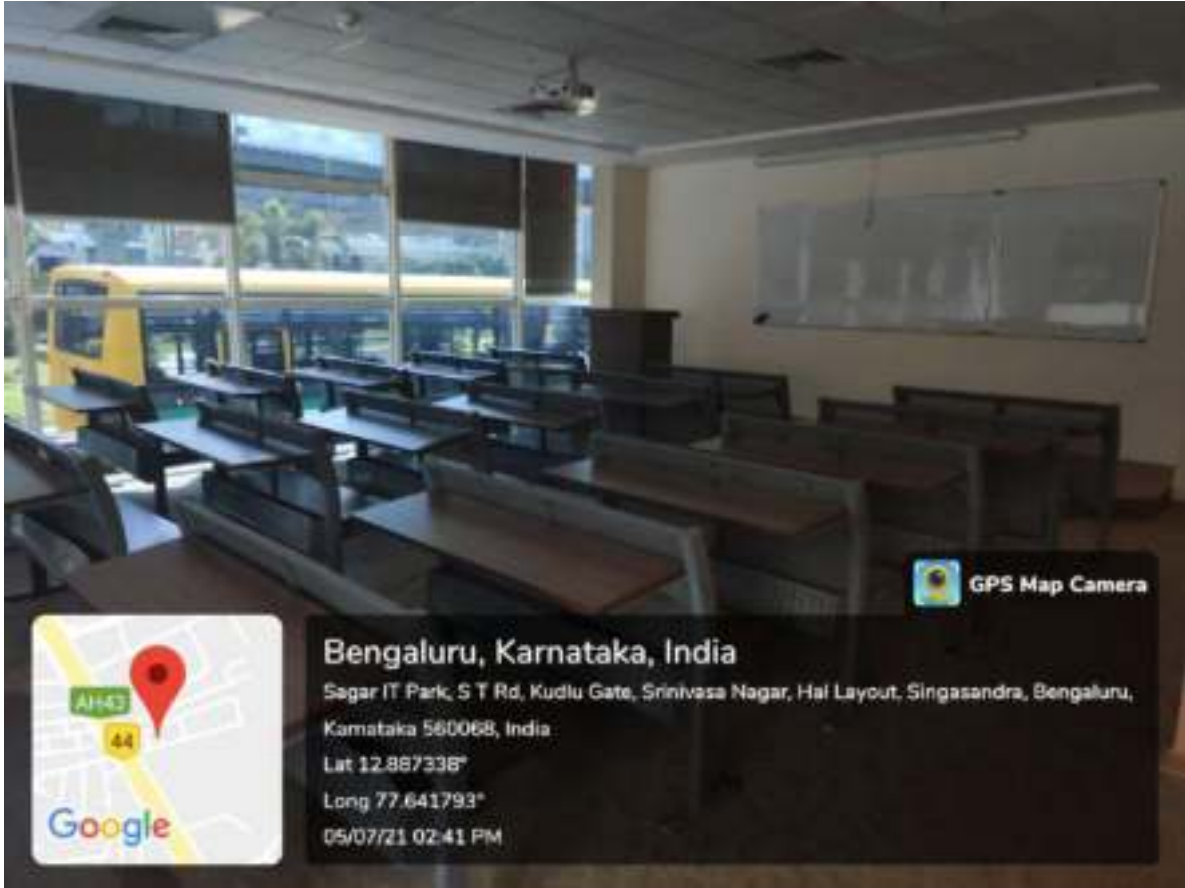
Classroom # G-08



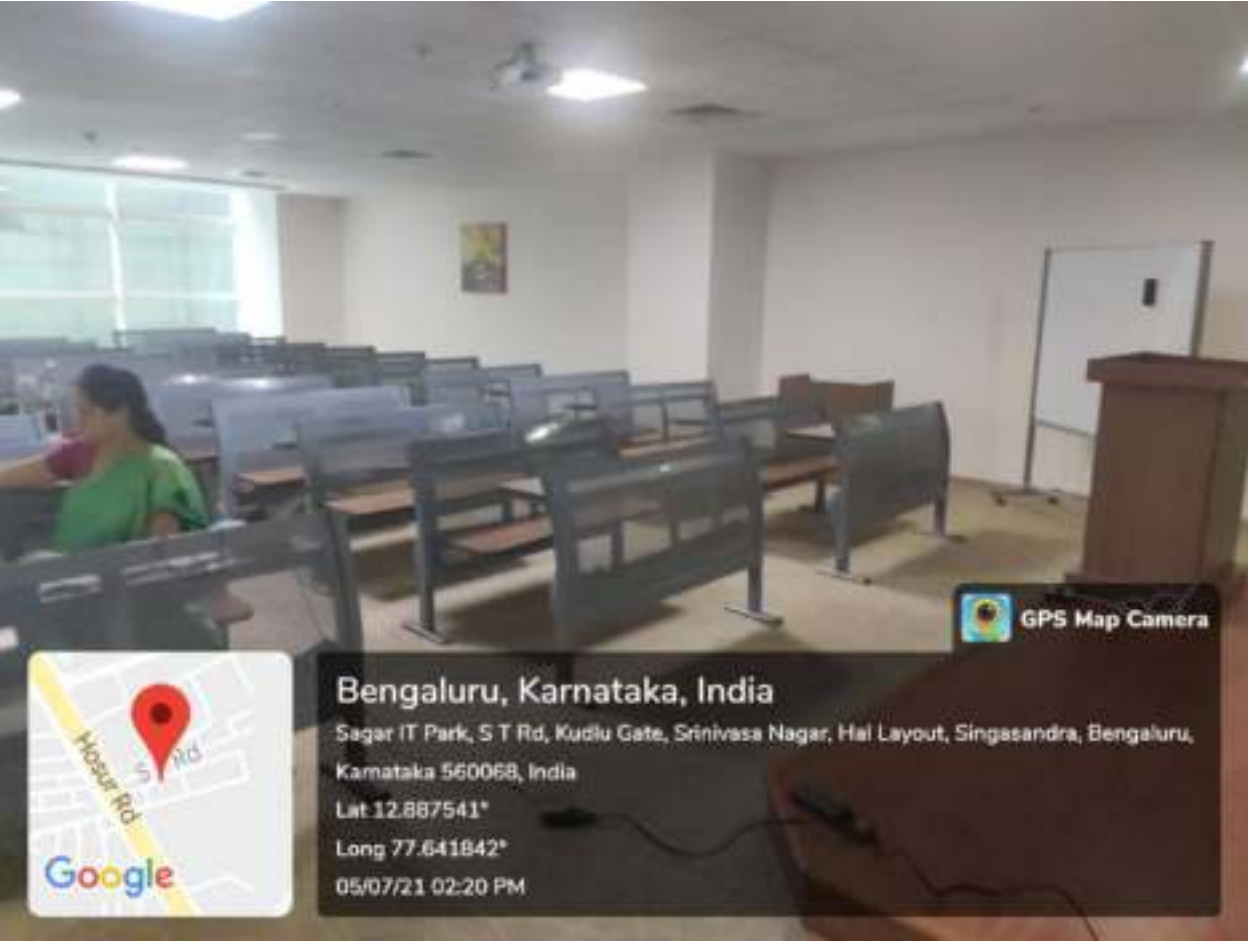
Classroom # G-10



Classroom # G-18



Classroom # G-20



ICT Tools

MBA Program

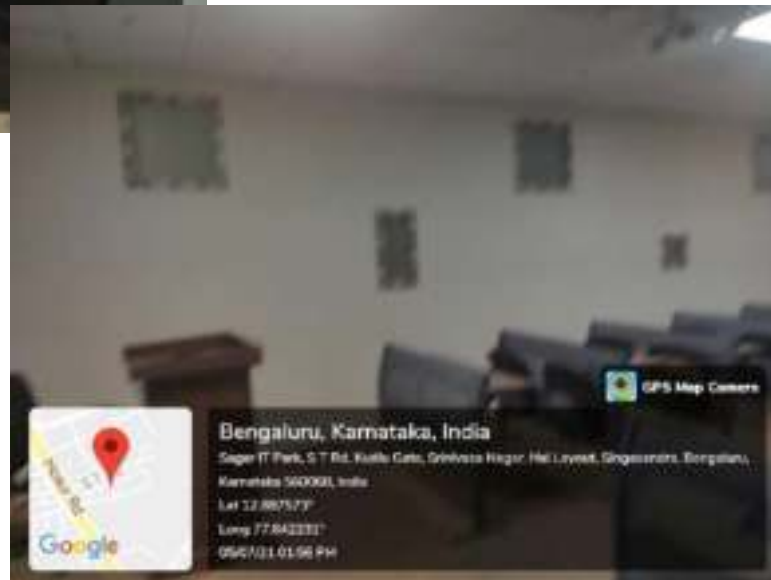
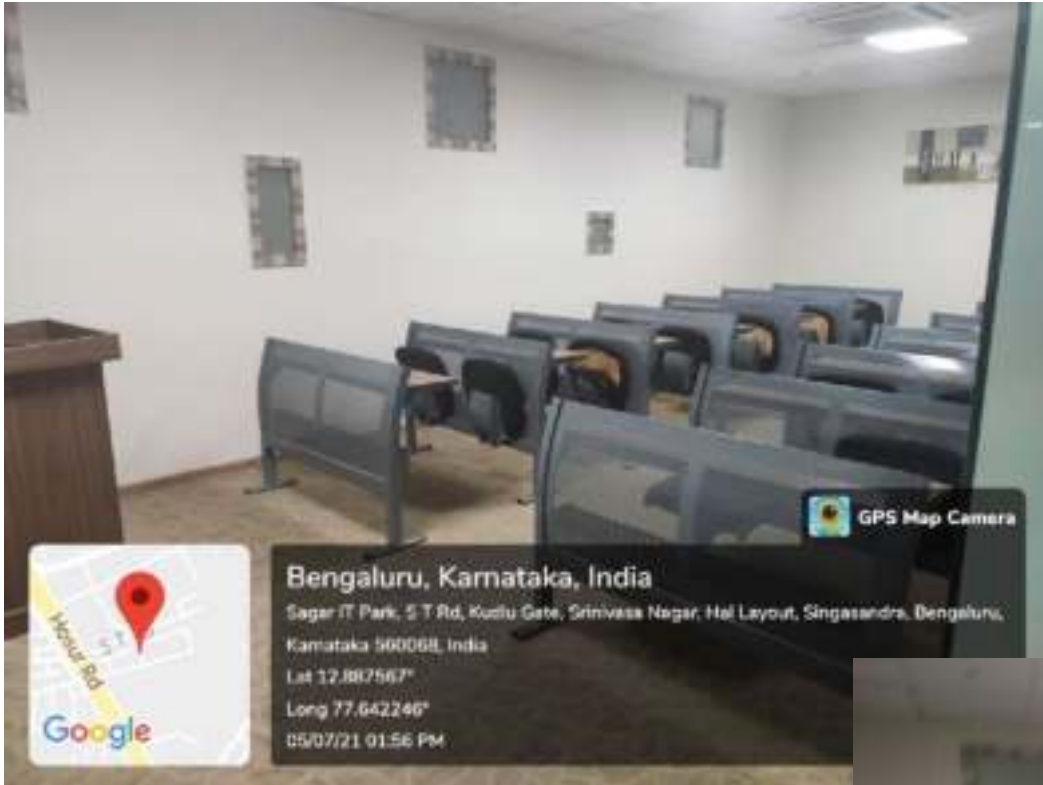
Gallery 2




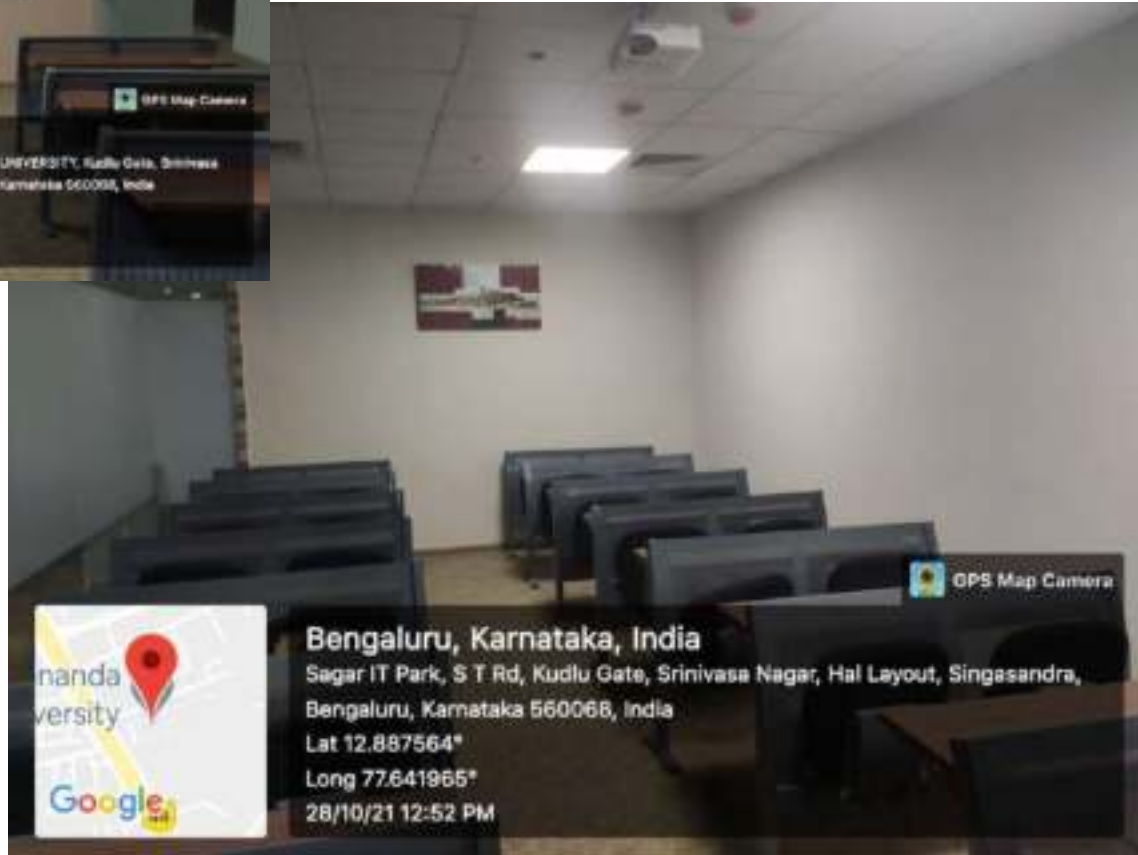
Classroom # G-05




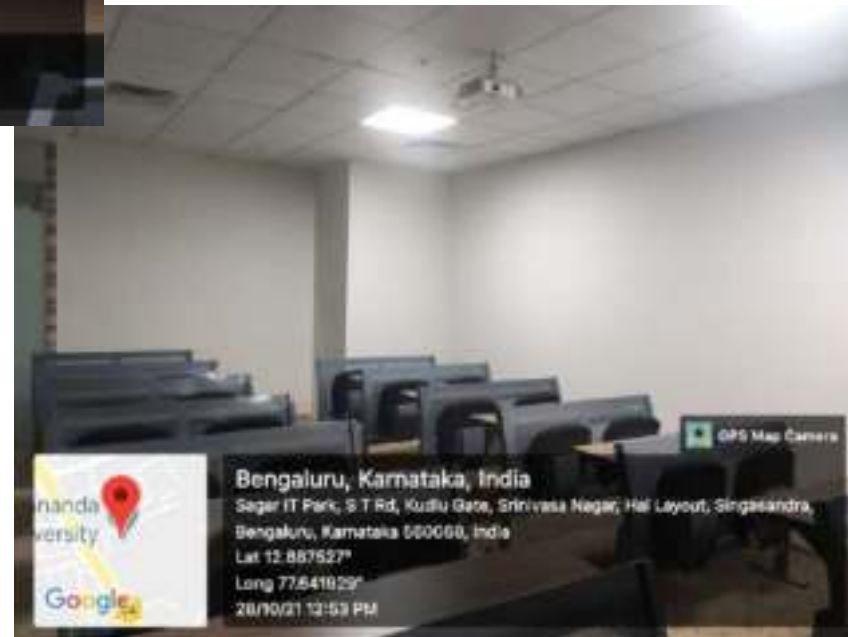
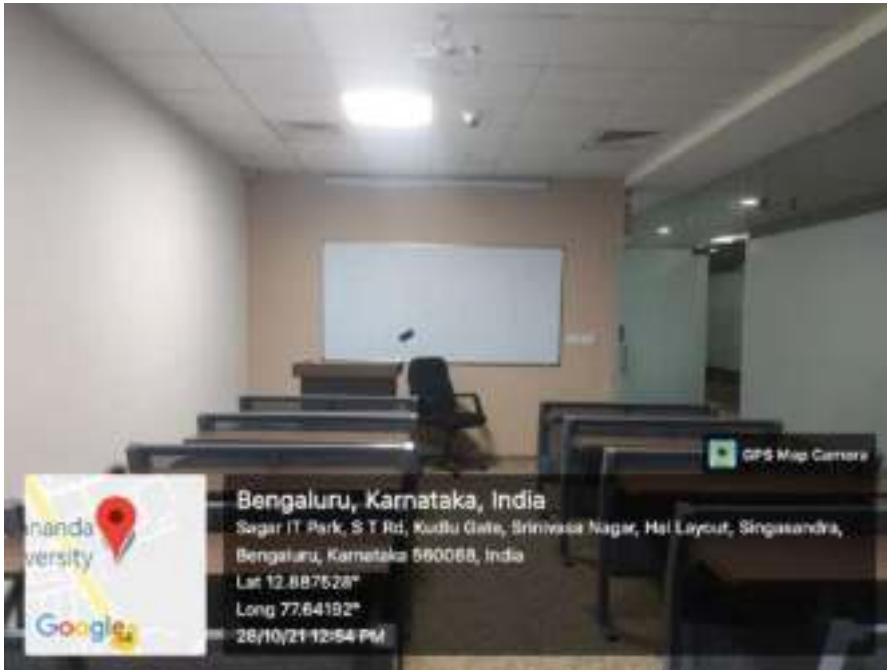
Classroom # G-06




Classroom # G-07




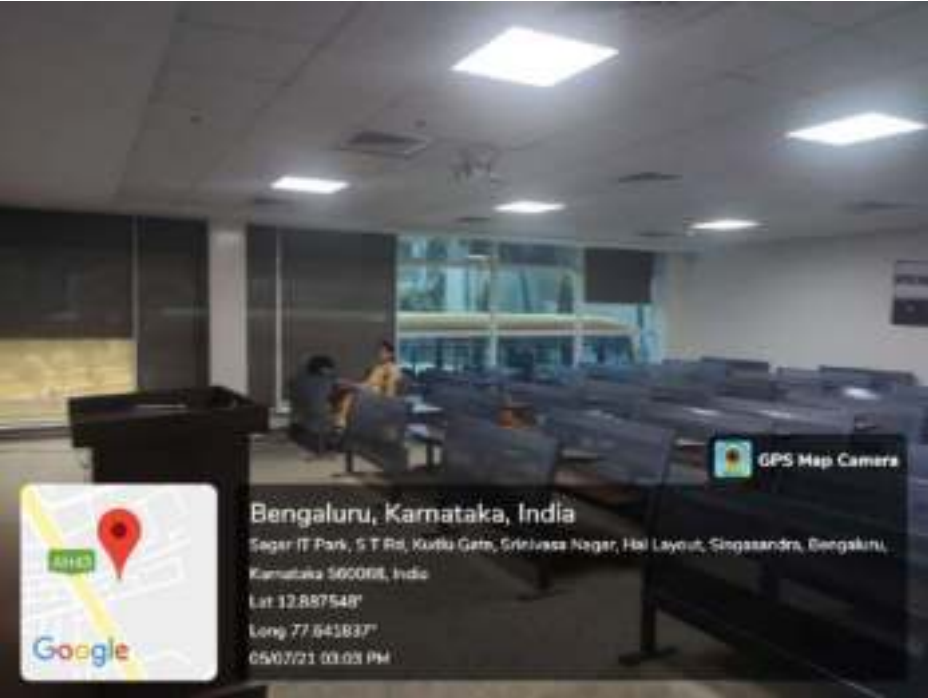
Classroom # G-09




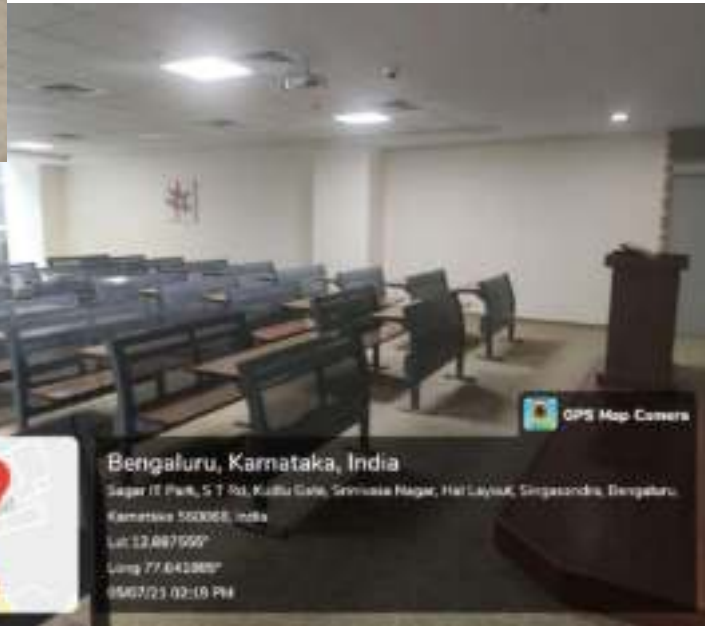
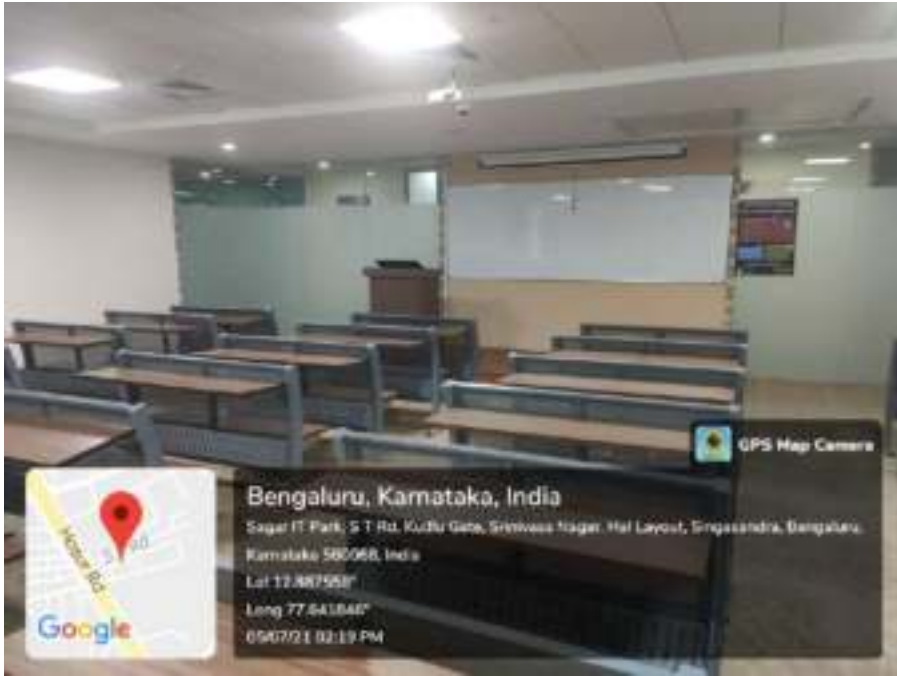
Classroom # G-17



Classroom # G-19



Classroom # G-21



G-016



VJQV+35V, Kudlu Gate, Srinivasa Nagar, Hal Layout, Singasandra, Bengaluru, Karnataka 560068, India

Latitude
12.8876771°

Longitude
77.6426335°

Local 02:00:39 PM
GMT 08:30:39 AM

Altitude 822.8 meters
Tuesday, 14-09-2021

GPS Map
Camera Lite



GPS Map
Camera Lite

VJQV+35V, Kudlu Gate, Srinivasa Nagar, Hal Layout, Singasandra, Bengaluru, Karnataka 560068, India

Latitude
12.8876771°

Longitude
77.6426335°

Local 02:00:47 PM
GMT 08:30:47 AM

Altitude 822.8 meters
Tuesday, 14-09-2021



GPS Map
Camera Lite

44,45, Kudlu Main Rd, Kudlu Gate, Bank Colony, Hal Layout, Muneshwara Nagar, Bengaluru, Karnataka 560068, India

Latitude
12.889573333333333333°

Longitude
77.641635°

Local 02:01:30 PM
GMT 08:31:30 AM

Altitude 757.7 meters
Tuesday, 14-09-2021

F-122



VJQV+35V, Kudlu Gate, Srinivasa Nagar, Hal Layout, Singasandra, Bengaluru, Karnataka 560068, India

Latitude 12.8876416° Longitude 77.6426737°
Local 02:06:05 PM Altitude 823.1 meters
GMT 08:36:05 AM Tuesday, 14-09-2021

GPS Map Camera Lite



VJQV+35V, Kudlu Gate, Srinivasa Nagar, Hal Layout, Singasandra, Bengaluru, Karnataka 560068, India

Latitude 12.8876469° Longitude 77.642834°
Local 02:06:22 PM Altitude 827 meters
GMT 08:36:22 AM Tuesday, 14-09-2021

GPS Map Camera Lite



VJQV+35V, Kudlu Gate, Srinivasa Nagar, Hal Layout, Singasandra, Bengaluru, Karnataka 560068, India

Latitude 12.887556666666667° Longitude 77.642651666666668°
Local 02:08:12 PM Altitude 868.8 meters
GMT 08:38:12 AM Tuesday, 14-09-2021

GPS Map Camera Lite



G-020

GPS Map
Camera Lite

VJQV+63M, Kudlu Gate, Srinivasa Nagar, Hal Layout,
Singasandra, Bengaluru, Karnataka 560068, India

Latitude
12.8878643°

Longitude
77.6426214°

Local 01:46:54 PM
GMT 08:16:54 AM

Altitude 823.1 meters
Tuesday, 14-09-2021



GPS Map
Camera Lite

No. 48/2, SKS Compound, Hosur Rd, Kudlu Gate, Srinivasa Nagar,
Hal Layout, Singasandra, Bengaluru, Karnataka 560068, India

Latitude
12.887821666666666°

Longitude
77.64257333333333°

Local 01:48:36 PM
GMT 08:18:36 AM

Altitude 904.2 meters
Tuesday, 14-09-2021



GPS Map
Camera Lite

No. 48/2, SKS Compound, Hosur Rd, Kudlu Gate, Srinivasa Nagar,
Hal Layout, Singasandra, Bengaluru, Karnataka 560068, India

Latitude
12.887705000000002°

Longitude
77.64239833333333°

Local 01:49:45 PM
GMT 08:19:45 AM

Altitude 915.1 meters
Tuesday, 14-09-2021



No. 48/2, SKS Compound, Hosur Rd, Kudlu Gate, Srinivasa Nagar, Hal Layout, Singasandra, Bengaluru, Karnataka 560068, India

Latitude
12.8876816°

Longitude
77.6425802°

Local 01:55:47 PM
GMT 08:25:47 AM

Altitude 823.1 meters
Tuesday, 14-09-2021



No. 48/2, SKS Compound, Hosur Rd, Kudlu Gate, Srinivasa Nagar, Hal Layout, Singasandra, Bengaluru, Karnataka 560068, India

Latitude
12.88759°

Local 01:55:56 PM
GMT 08:25:56 AM

Longitude
77.64258°

Altitude 915.5 meters
Tuesday, 14-09-2021



Sagar IT Park, S T Rd, Kudlu Gate, Srinivasa Nagar, Hal Layout, Singasandra, Bengaluru, Karnataka 560068, India


Latitude
12.887331666666666°

Local 01:56:57 PM
GMT 08:26:57 AM

Longitude
77.64241666666666°

Altitude 736.9 meters
Tuesday, 14-09-2021

G-022



GPS Map
Camera Lite

VJQV+63M, Kudlu Gate, Srinivasa Nagar, Hal Layout, Singasandra, Bengaluru, Karnataka 560068, India

Latitude 12.8878859° Longitude 77.6426422°
Local 01:30:33 PM Altitude 822.8 meters
GMT 08:00:33 AM Tuesday, 14-09-2021



GPS Map
Camera Lite

VJQV+63M, Kudlu Gate, Srinivasa Nagar, Hal Layout, Singasandra, Bengaluru, Karnataka 560068, India

Latitude 12.8878785° Longitude 77.6426766°
Local 01:29:17 PM Altitude 823.1 meters
GMT 07:59:17 AM Tuesday, 14-09-2021



GPS Map
Camera Lite

VJQV+63M, Kudlu Gate, Srinivasa Nagar, Hal Layout, Singasandra, Bengaluru, Karnataka 560068, India

Latitude 12.8879056° Longitude 77.642663°
Local 01:36:13 PM Altitude 823.6 meters
GMT 08:06:13 AM Tuesday, 14-09-2021

G-021



GPS Map
Camera Lite

VJQV+63M, Kudlu Gate, Srinivasa Nagar, Hal Layout, Singasandra, Bengaluru, Karnataka 560068, India

Latitude
12.8878725°

Longitude
77.6426263°

Local 01:40:50 PM
GMT 08:10:50 AM

Altitude 823.1 meters
Tuesday, 14-09-2021



GPS Map
Camera Lite

VJQV+63M, Kudlu Gate, Srinivasa Nagar, Hal Layout, Singasandra, Bengaluru, Karnataka 560068, India

Latitude
12.8878618°

Local 01:39:14 PM
GMT 08:09:14 AM

Longitude
77.6426212°

Altitude 822.8 meters
Tuesday, 14-09-2021



GPS Map
Camera Lite

VJQV+63M, Kudlu Gate, Srinivasa Nagar, Hal Layout, Singasandra, Bengaluru, Karnataka 560068, India

Latitude
12.8878639°

Local 01:43:16 PM
GMT 08:13:16 AM

Longitude
77.6426043°

Altitude 823.1 meters
Tuesday, 14-09-2021



4071, BWSSB Pipeline Rd, Ilyas Nagar,
Kumaraswamy Layout, Bengaluru,
Karnataka 560078, India



Rain
24.5 °C
76.1 °F

28 Jun 2021, 09:25 AM



553, 91st Main Rd, 1st Stage,
Kumaraswamy Layout, Bengaluru,
Karnataka 560078, India



Rain
24.5 °C
76.1 °F

28 Jun 2021, 09:37 AM



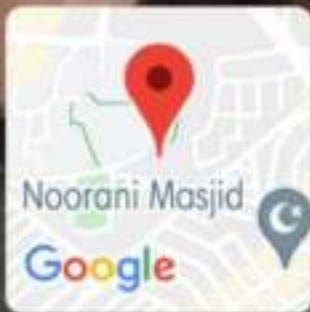


553, 91st Main Rd, 1st Stage,
Kumaraswamy Layout, Bengaluru,
Karnataka 560078, India


Clouds
24.5 °C
76.1 °F

28 Jun 2021, 09:46 AM

 **DAYANANDA SAGAR
UNIVERSITY**
College of Pharmaceutical Sciences
Classroom I
1.02



Bengaluru, Karnataka, India

1st Stage, Kumaraswamy Layout, 1st Stage, Kumaraswamy Layout,
Bengaluru, Karnataka 560078, India

Lat N 12° 54' 27.576"

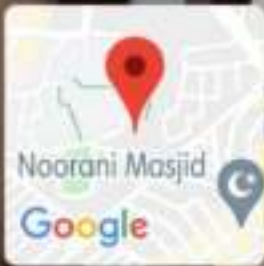
Long E 77° 34' 3.7236"

21/04/21 03:02 PM



Bengaluru, Karnataka, India
1st Stage, Kumaraswamy Layout, 1st Stage, Kumaraswamy Layout,
Bengaluru, Karnataka 560078, India
Lat N 12° 54' 27.594"
Long E 77° 34' 3.7056"
21/04/21 03:03 PM

 **DAYANANDA SAGAR UNIVERSITY**
College of Pharmaceutical Sciences
Classroom II
1.03



Bengaluru, Karnataka, India

1st Stage, Kumaraswamy Layout, 1st Stage, Kumaraswamy Layout, Bengaluru,

Karnataka 560078, India

Lat N 12° 54' 27.5688"

Long E 77° 34' 3.7956"

21/04/21 03:01 PM



Bengaluru, Karnataka, India

1st Stage, Kumaraswamy Layout, 1st Stage, Kumaraswamy Layout, Bengaluru,

Karnataka 560078, India

Lat N 12° 54' 27.5616"

Long E 77° 34' 3.7524"

21/04/21 03:02 PM





DAYANANDA SAGAR
UNIVERSITY

College of Pharmaceutical Sciences

Classroom III
1.07



Bengaluru, Karnataka, India

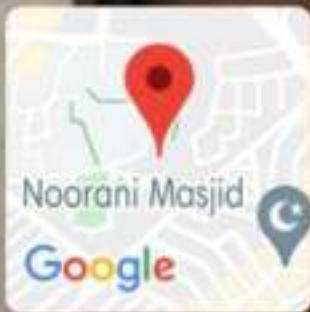
1st Stage, Kumaraswamy Layout, 1st Stage, Kumaraswamy Layout,
Bengaluru, Karnataka 560078, India

Lat N 12° 54' 27.432"

Long E 77° 34' 3.8136"

21/04/21 03:06 PM

 **DAYANANDA SAGAR UNIVERSITY**
College of Pharmaceutical Sciences
Classroom IV
1.09



Bengaluru, Karnataka, India
55/2, 1st Stage, Kumaraswamy Layout, Bengaluru, Karnataka
560078, India
Lat N 12° 54' 27.4752"
Long E 77° 34' 3.7344"
21/04/21 03:05 PM



Bengaluru, Karnataka, India

55/2, 1st Stage, Kumaraswamy Layout, Bengaluru, Karnataka 560078, India

Lat N 12° 54' 27.4464"

Long E 77° 34' 3.756"

21/04/21 03:07 PM



DAYANANDA SAGAR
UNIVERSITY
College of Pharmaceutical Sciences
Classroom V
2.02



Bengaluru, Karnataka, India

77, BWSSB Pipeline Rd, Ilyas Nagar, Kumaraswamy Layout, Bengaluru, Karnataka
560078, India
Lat N 12° 54' 28.0368"
Long E 77° 34' 4.1304"
21/04/21 03:21 PM



Bengaluru, Karnataka, India

Electrical Department, 1st Stage, Kumaraswamy Layout, Bengaluru, Karnataka

560078, India

Lat N 12° 54' 28.3644"

Long E 77° 34' 3.6804"

21/04/21 03:23 PM

CD Sagar Seminar hall



Bengaluru, Karnataka, India

55/2, 1st Stage, Kumaraswamy Layout, Bengaluru, Karnataka

560078, India

Lat N 12° 54' 27.2556"

Long E 77° 34' 3.5868"

08/04/21 10:37 AM

Classroom No: 1.08



55/2, 1st Stage, Kumaraswamy Layout, Bengaluru,
Karnataka 560078, India

Latitude

12.9076444°

Longitude

77.5676956°

Local 01:44:17 PM

GMT 08:14:17 AM

Altitude 814.6 meters

Thursday, 26-08-2021

Classroom No: 2.02



WH59+325, 1st Stage, Kumaraswamy Layout, Bengaluru,
Karnataka 560078, India

Latitude
12.9076688°

Longitude
77.5676495°

Local 01:42:14 PM
GMT 08:12:14 AM

Altitude 815.4 meters
Thursday, 26-08-2021

Classroom No: 2.03



55/2, 1st Stage, Kumaraswamy Layout, Bengaluru,
Karnataka 560078, India

Latitude

12.9075814°

Longitude

77.5676434°

Local 01:39:16 PM

GMT 08:09:16 AM

Altitude 814.2 meters

Thursday, 26-08-2021

Classroom No: 3.02



WH59+325, 1st Stage, Kumaraswamy Layout, Bengaluru,
Karnataka 560078, India

Latitude
12.9076892°

Longitude
77.5676135°

Local 01:37:25 PM
GMT 08:07:25 AM

Altitude 815.4 meters
Thursday, 26-08-2021

Classroom No: 3.03



WH59+325, 1st Stage, Kumaraswamy Layout, Bengaluru,
Karnataka 560078, India

Latitude
12.9076191°

Longitude
77.5676308°

Local 01:38:21 PM
GMT 08:08:21 AM

Altitude 815.4 meters
Thursday, 26-08-2021

Classroom No: 17010



55/2, 1st Stage, Kumaraswamy Layout, Bengaluru,
Karnataka 560078, India

Latitude
12.9075567°

Local 02:58:18 PM
GMT 09:28:18 AM

Longitude
77.5655938°

Altitude 830.7 meters
Thursday, 26-08-2021

Classroom No: 17011



55/2, 1st Stage, Kumaraswamy Layout, Bengaluru,
Karnataka 560078, India

Latitude
12.9075567°

Longitude
77.5655938°

Local 02:58:49 PM
GMT 09:28:49 AM

Altitude 830.7 meters
Thursday, 26-08-2021

Classroom No: 17012



55/2, 1st Stage, Kumaraswamy Layout, Bengaluru,
Karnataka 560078, India

Latitude
12.90755°

Local 02:59:17 PM
GMT 09:29:17 AM

Longitude
77.5655919°

Altitude 830.7 meters
Thursday, 26-08-2021

Classroom No: G1



55/2, 1st Stage, Kumaraswamy Layout, Bengaluru,
Karnataka 560078, India

Latitude
12.9077052°

Longitude
77.5677375°

Local 03:05:46 PM
GMT 09:35:46 AM

Altitude 814.1 meters
Thursday, 26-08-2021



Bengaluru, Karnataka, India

Dayananda Sagar University, 1st Stage, Kumaraswamy


Layout, Bengaluru, Karnataka 560078, India

Lat 12.907173°

Long 77.566249°

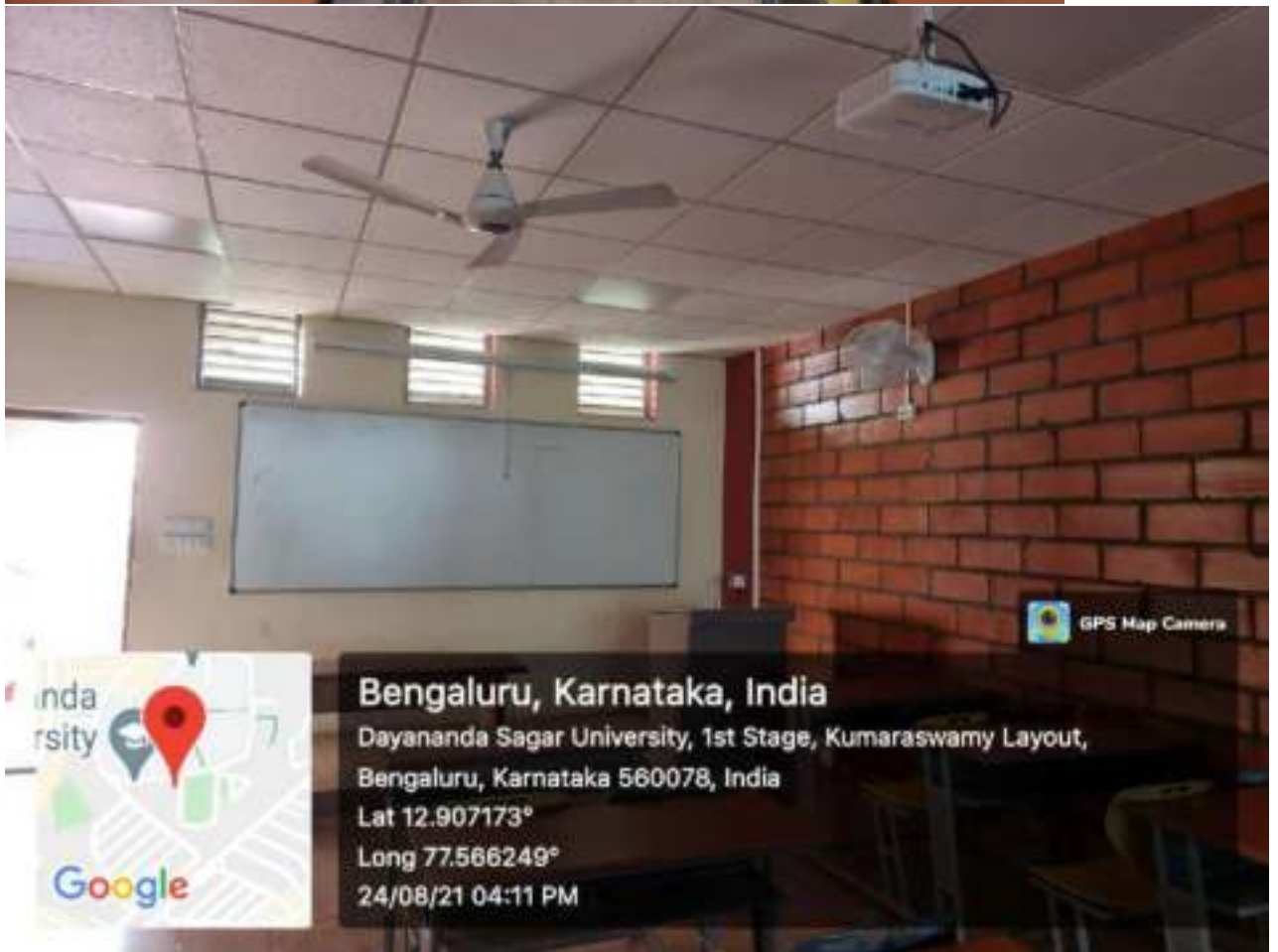

24/08/21 04:00 PM

GPS Map Camera



Bengaluru, Karnataka, India

Dayananda Sagar University, 1st Stage, Kumaraswamy Layout,
Bengaluru, Karnataka 560078, India
Lat 12.907173°
Long 77.566249°
24/08/21 04:10 PM



Bengaluru, Karnataka, India


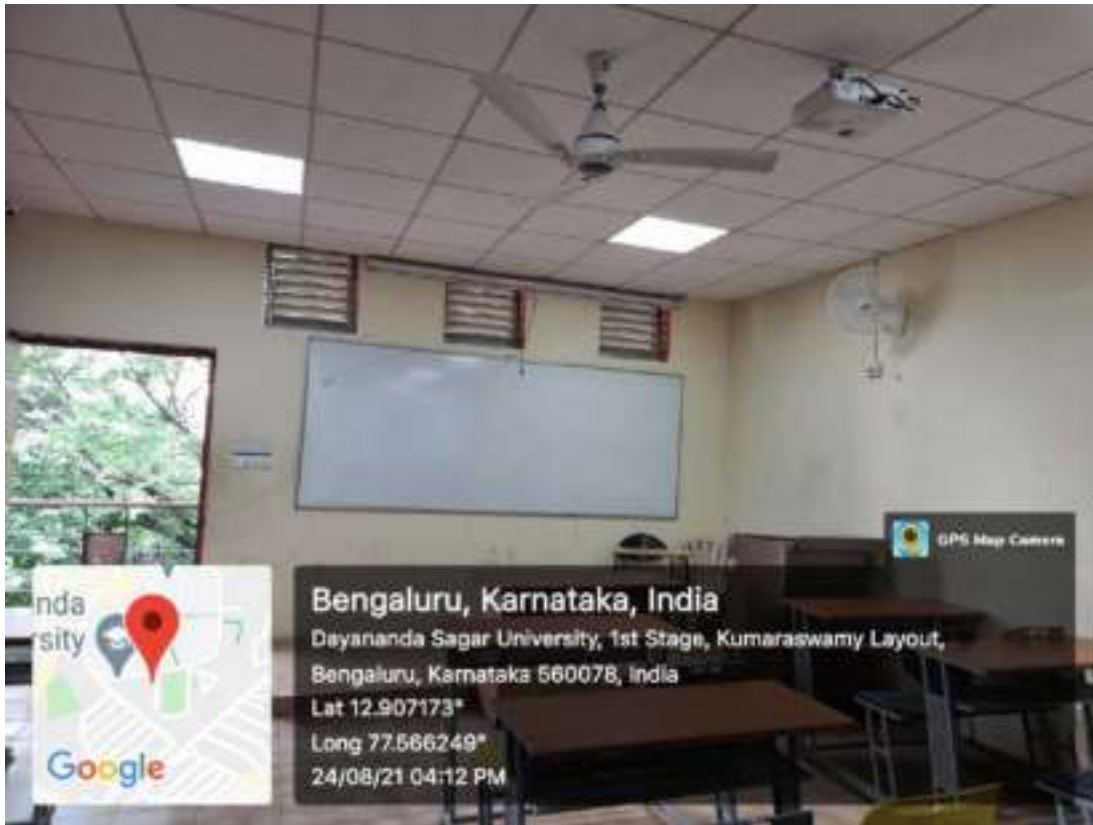
Dayananda Sagar University, 1st Stage, Kumaraswamy Layout,
Bengaluru, Karnataka 560078, India
Lat 12.907173°
Long 77.566249°
24/08/21 04:11 PM

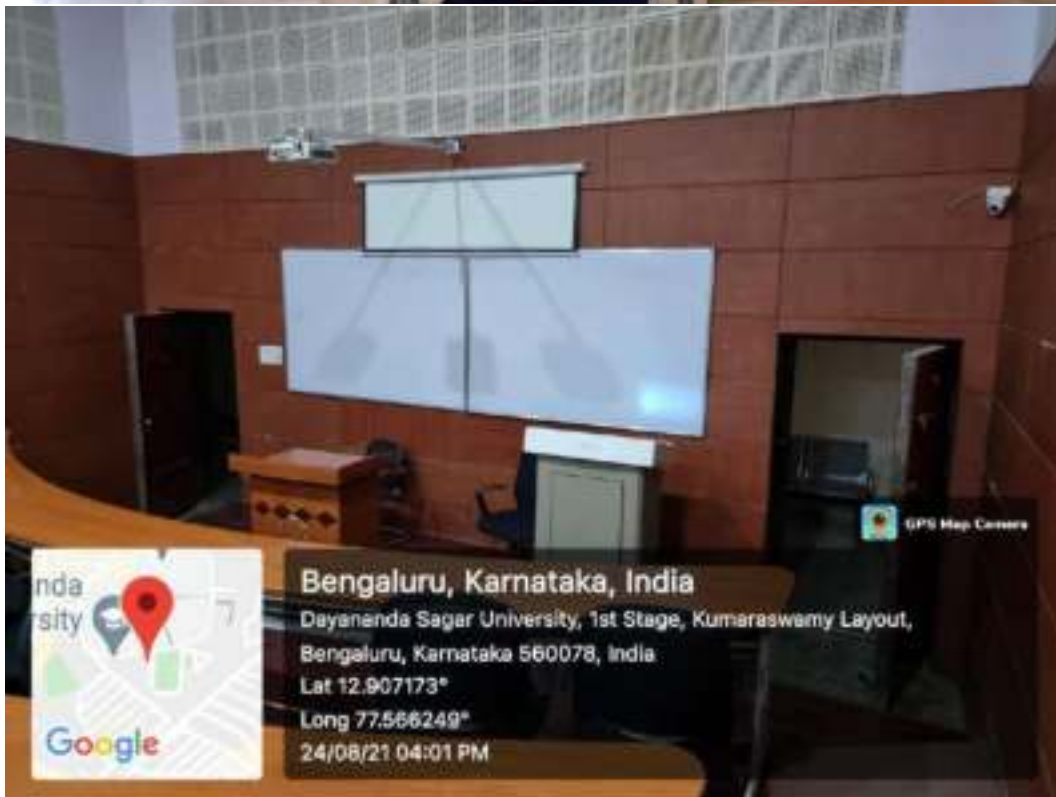
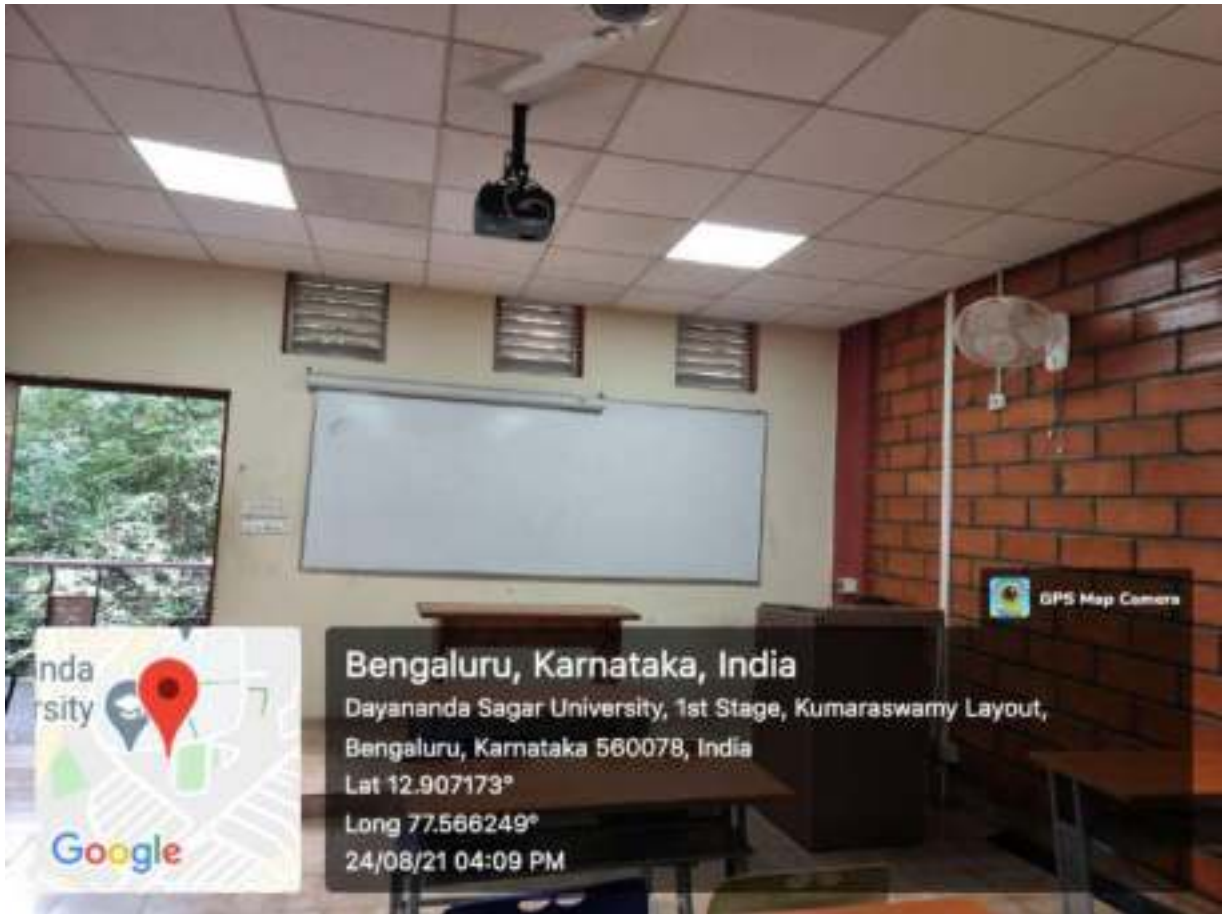


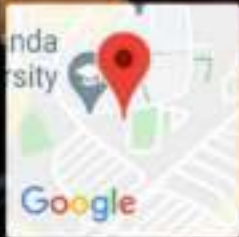
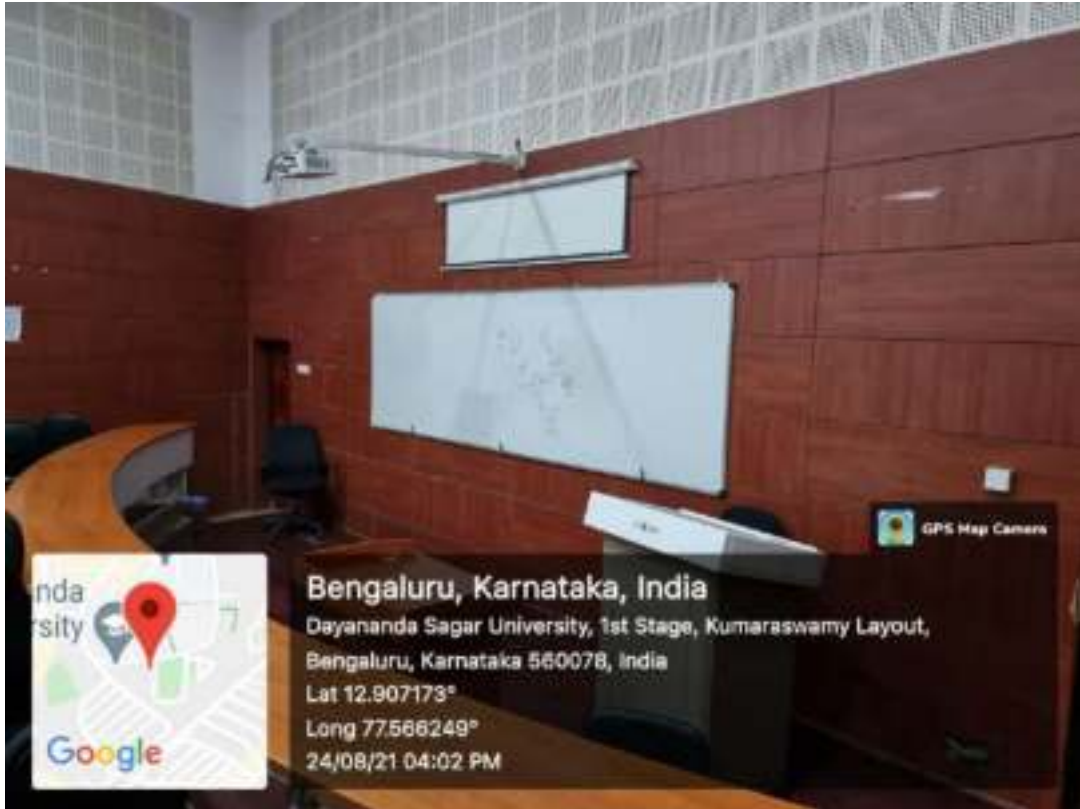


Bengaluru, Karnataka, India
Dayananda Sagar University, 1st Stage, Kumaraswamy
Layout, Bengaluru, Karnataka 560078, India
Lat 12.907173°
Long 77.566249°
24/08/21 04:07 PM


GPS Map Camera








Bengaluru, Karnataka, India
Dayananda Sagar University, 1st Stage, Kumaraswamy Layout,
Bengaluru, Karnataka 560078, India
Lat 12.907173°
Long 77.568249°
24/08/21 04:02 PM



Bengaluru, Karnataka, India
Dayananda Sagar University, 1st Stage, Kumaraswamy
Layout, Bengaluru, Karnataka 560078, India
Lat 12.907173°
Long 77.566249°
24/08/21 04:06 PM

GPS Map Camera



Bengaluru, Karnataka, India
Dayananda Sagar University, 1st Stage, Kumaraswamy
Layout, Bengaluru, Karnataka 560078, India
Lat 12.907173°
Long 77.566249°
24/08/21 04:08 PM

GPS Map Camera